DeKalb County
GEORGIA

Department of Planning & Sustainability
Current Planning Zoning Division
178 Sams Street
Decatur, GA 30030

Chief Executive Officer
Lorraine Cochran-Johnson

DEPARTMENT OF PLANNING & SUSTAINABILITY

Director
Juliana Njoku

Application for Certificate of Appropriateness

Date submitted: 8-13-26 Date Received: _____

Address of Subject Property: 948 Lullwater Road

Applicant: Scott Young E-Mail: [redacted]

Applicant Mailing Address: [redacted]

Applicant Phone: [redacted]

Applicant's relationship to the owner: Owner ☐ Architect ☑ Contractor/Builder ☐ Other ☐

****

Owner(s): Mr. Charles Palmer Email: [redacted]

Owner(s): Mrs. Kathleen Palmer Email: [redacted]

Owner(s) Mailing Address: 948 Lullwater Road

Owner(s) Telephone Number: [redacted]

Approximate date of construction of the primary structure on the property and any other structures affected by this project: _____

Nature of work (check all that apply):

New construction	☒	New Accessory Building	☐	Other Building Changes	☐
Demolition	☐	Landscaping	☑	Other Environmental Changes	☐
Addition	☒	Fence/Wall	☐	Other	☐
Moving a Building	☐	Sign Installation	☐		

Description of Work:

Proposed swimming pool, Pergola adjacent to pool and fencing to enclose the pool as needed.

This form must be completed in its entirety and be accompanied by supporting documents, such as plans, list of materials, color samples, photographs, etc. **All documents should be in PDF format, except for photographs, which may be in JPEG format. Email the application and supporting material to plansustain@dekalbcountyga.gov and pyjennings@dekalbcountyga.gov. An incomplete application will not be accepted.**

Signature of Applicant: _____

DeKalb County
GEORGIA

DEPARTMENT OF PLANNING & SUSTAINABILITY

Authorization of a Second Party to Apply for a Certificate of Appropriateness

This form is required if the individual making the request is **not** the owner of the property.

I/ We: Kathleen Palmer

being owner(s) of the property at: 948 Millwater Rd NE

hereby delegate authority to: Scott Young

to file an application for a certificate of appropriateness in my/our behalf.

Signature of Owner(s): Kathleen Palmer

Date: July 28, 2026

Please review the following information

Approval of this Certificate of Appropriateness does not release the recipient from compliance with all other pertinent county, state, and federal regulations.

Before making any changes to your approved plans, contact the preservation planner via email. Some changes may fall within the scope of the existing approval, but others will require review by the preservation commission. **If work is performed which is not in accordance with your certificate, a Stop Work Order may be issued.**

If your project requires that the county issue a Certificate of Occupancy at the end of construction, an inspection may be made to verify that the work has been completed in accord with the Certificate of Appropriateness. If the work as completed is not the same as that approved in the Certificate of Appropriateness you will not receive a Certificate of Occupancy. You may also be subject to other penalties including fines and/or required demolition of the non-conforming work.

If you do not commence construction within twelve months of the date of approval, your Certificate of Appropriateness will become void and you will need to apply for a new certificate if you still intend to do the work.

811 Know what's below. Call before you dig.

24 Hour Contact
Mrs. Mark Bennett
(404) 925-5842

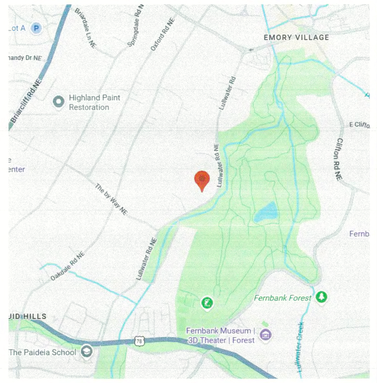

Site Vicinity Map
Not To Scale

young² studios
landscape architecture + land planning
scott young
principal
c. 678.822.2115
t. 770.939.1500
scottyoung345@gmail.com
1493 sanders ferry drive • decatur, georgia 30033

NEW CONSTRUCTION FOR THE

PALMER RESIDENCE

948 LULLWATER ROAD

OWNERS: MR. AND MRS. CHARLES PALMER

SCOPE OF WORK:

PROPOSED CONSTRUCTION OF:

1) Pool and Pool Deck in rear yard
2) Pergola adjacent to pool
3) Install or upgrade existing fence to minimum 5' height fencing as required to secure pool access as shown on plan

"This project will comply with the current applicable codes that apply to all the commercial and residential Swimming Pool projects during reviews and inspections:
2024 International Residential Code (IRC) with Georgia amendments
2024 International Building Code (IBC), with Georgia amendments
2024 International Mechanical Code (IMC) with Georgia amendments
2024 International Fuel Gas Code (IFGC) with Georgia amendments
2024 International Plumbing Code (IPC) with Georgia amendments
2024 International Swimming Pool and Spa code (ISPSC) with Georgia amendments
2024 National Electrical Code (NEC) with Georgia amendments

GENERAL NOTES
1) ALL WORK SHALL BE PERFORMED IN ACCORDANCE WITH ALL NATIONAL, STATE, (GEORGIA) AND LOCAL CODES (FULTON COUNTY), REGULATIONS AND INTERNATIONAL BUILDING CODES WITH ALL CURRENT ADOPTED EDITIONS.
2) THE DESIGNER SHALL NOT BE RESPONSIBLE FOR CONSTRUCTION MEANS, TECHNIQUES, SEQUENCES OR PROCEDURES, OR SAFETY PRECAUTIONS IN THE WORK.
3) ALL PLAN DIMENSIONS ARE THE FACE OF THE FRAMING / FOUNDATION UNLESS OTHERWISE NOTED.
4) CONTRACTOR AND OR SUB-TRADES SHALL, PRIOR TO ANY SITE DISTURBANCE , VERIFY ALL SITE AND SOIL CONDITIONS AND REPORT AND DOCUMENT THE EXISTING CONDITIONS TO THE OWNER AND / OR THEIR REPRESENTATIVES.
5) PRIOR TO THE COMMENCEMENT OF CONSTRUCTION, THE GENERAL CONTRACTOR ,AND / OR SUB TRADES SHALL REPORT ANY PLAN OR DOCUMENT DISCREPANCIES TO THE ARCHITECT.
6) ALL DRAWINGS AND DOCUMENTED DIMENSIONS, NOTES, DETAILS, SECTIONS ETC. SHALL BE REVIEWED CALCULATED AND VERIFIED BY THE GENERAL CONTRACTOR, SUB-TRADES AND REPRESENTATIVES PRIOR TO THE COMMENCEMENT OF CONSTRUCTION. REPORT DISCREPANCIES IN WRITING TO THE ARCHITECT.
7) ALL DRAWINGS, DETAILS, SECTIONS, SHALL NEVER BE SCALED. VERIFY ALL DIMENSIONS IN THE FIELD.
8) STRUCTURAL FOOTINGS SHALL ALWAYS BE LOCATED BELOW THE REQUIRED LOCAL FROST LINE AND MUST REST ON UNDISTURBED OR ENGINEERED FILL TO BE VERIFIED BY A LICENSED ENGINEER. A LICENSED ENGINEER SHALL BE CONSULTED PRIOR TO THE COMMENCEMENT OF THE CONSTRUCTION TO VERIFY PROPOSED FOOTING SIZES, DEPTHS AND REBAR REQUIREMENTS BASED UPON THE THE PROJECT'S SITE CONDITIONS AND LOCAL, STATE AND NATIONAL BUILDING CODES.
9) ALL FOUNDATIONS AND FOOTINGS SHALL BE REINFORCED PER LOCAL CODES AND VERIFIED BY A LICENSED ENGINEER PRIOR TO CONSTRUCTION.
10) ALL FOUNDATIONS, WALLS, FOOTINGS, GRADE BEAMS, FLOOR AND ROOF STRUCTURAL MEMBERS SHALL BE DESIGNED AND SEALED BASED UPON LOCAL, STATE, AND NATIONAL BUILDING CODES, AND BY A LICENSED ENGINEER.
11) TO INSURE A SAFE AND WELL CONSTRUCTED STRUCTURE, THE GENERAL CONTRACTOR , THE SUB TRADES AND REPRESENTATIVES SHALL VERIFY AND PROVIDE ADJUSTMENTS TO ANY PROPOSED STRUCTURAL MEMBERS OR MATERIALS TO MEET ALL LOCAL AND / OR NATIONAL CODES PRIOR TO THE COMMENCEMENT OF CONSTRUCTION.

PLAN SET INDEX

PAGE	DESCRIPTION
COVER	INDEX, CODE COMPLIANCE NOTES
SP-0	SURVEY
SP-1	SITE PLAN
SP-2	TREE CONSERVATION PLAN
SP-3	ES & PC PLAN
SP-4	POOL DETAILS
S-0	PERGOLA ENGINEERED PLANS
S-1	PERGOLA ENGINEERED PLANS
S-2	PERGOLA ENGINEERED PLANS

GEORGIA REGISTERED No. 001387 LICENSED LANDSCAPE ARCHITECT SCOTT WAYNE YOUNG 8-13-26

Released for Construction

The Palmer Residence
948 Lullwater Road
Atlanta, Georgia
Date:8-1-2026

SHEET
Cover Sheet

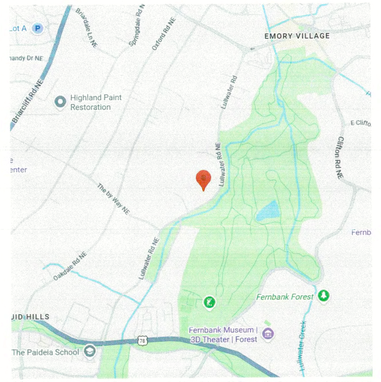

Site Vicinity Map

Not To Scale

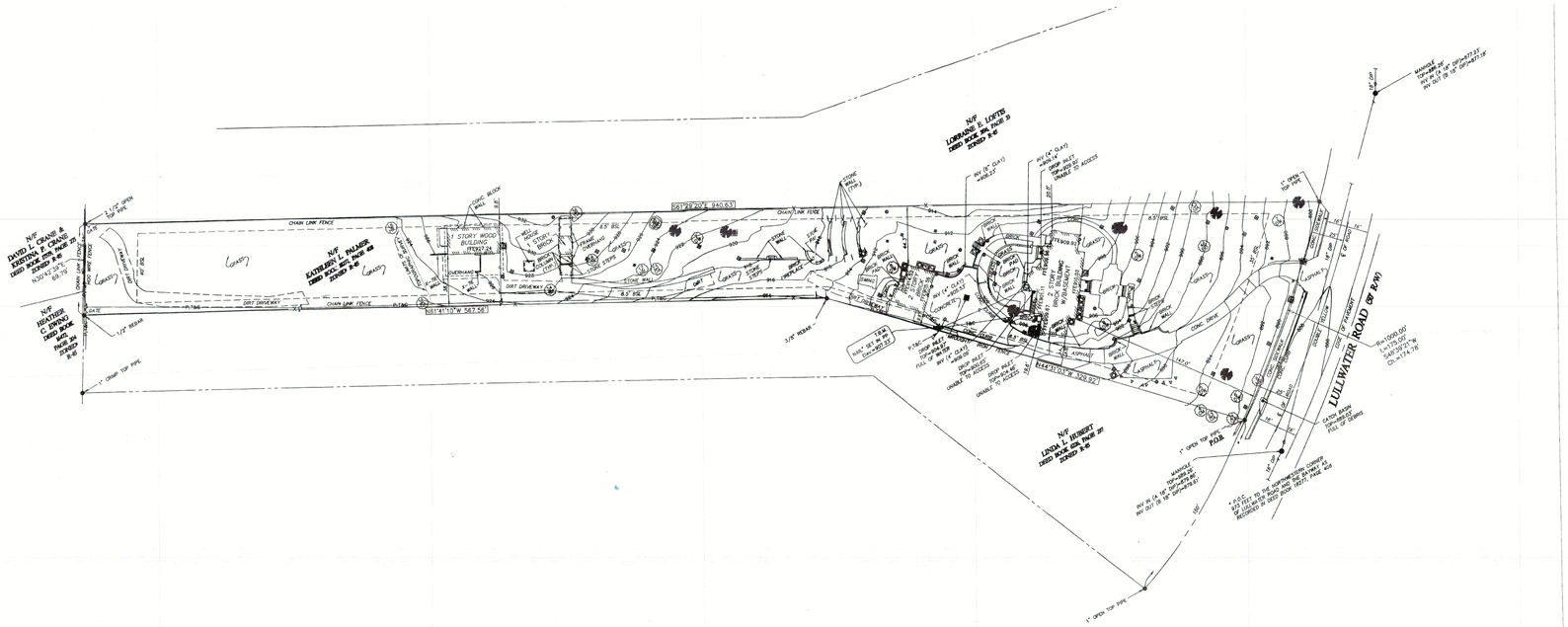

The Palmer Residence

948 Lullwater Road
Atlanta, Georgia

Survey

SHEET

SP-0

NOTE:
Any tracking of Dirt, Silt, Mud, etc. onto the street will result in an immediate "STOP WORK" order.

"The existing driveway may be used as a construction exit provided that all construction vehicles are confined to existing paved areas on site. Any tracking of Dirt, Silt, Mud, etc. onto street will result in an immediate "STOP WORK" order. The "STOP WORK" order will not be lifted until a construction exit is constructed in accordance with the current detail."

NOTE: NO TREES WILL BE LOST OR DAMAGED DUE TO THIS THIS PROJECT



Co Project Stone Construction Exit

811 Know what's below. Call before you dig.

24 Hour Contact
Mr. Mark Bennett
(404) 925-5842

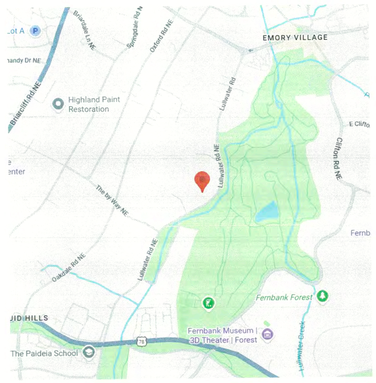

Site Vicinity Map
Not To Scale

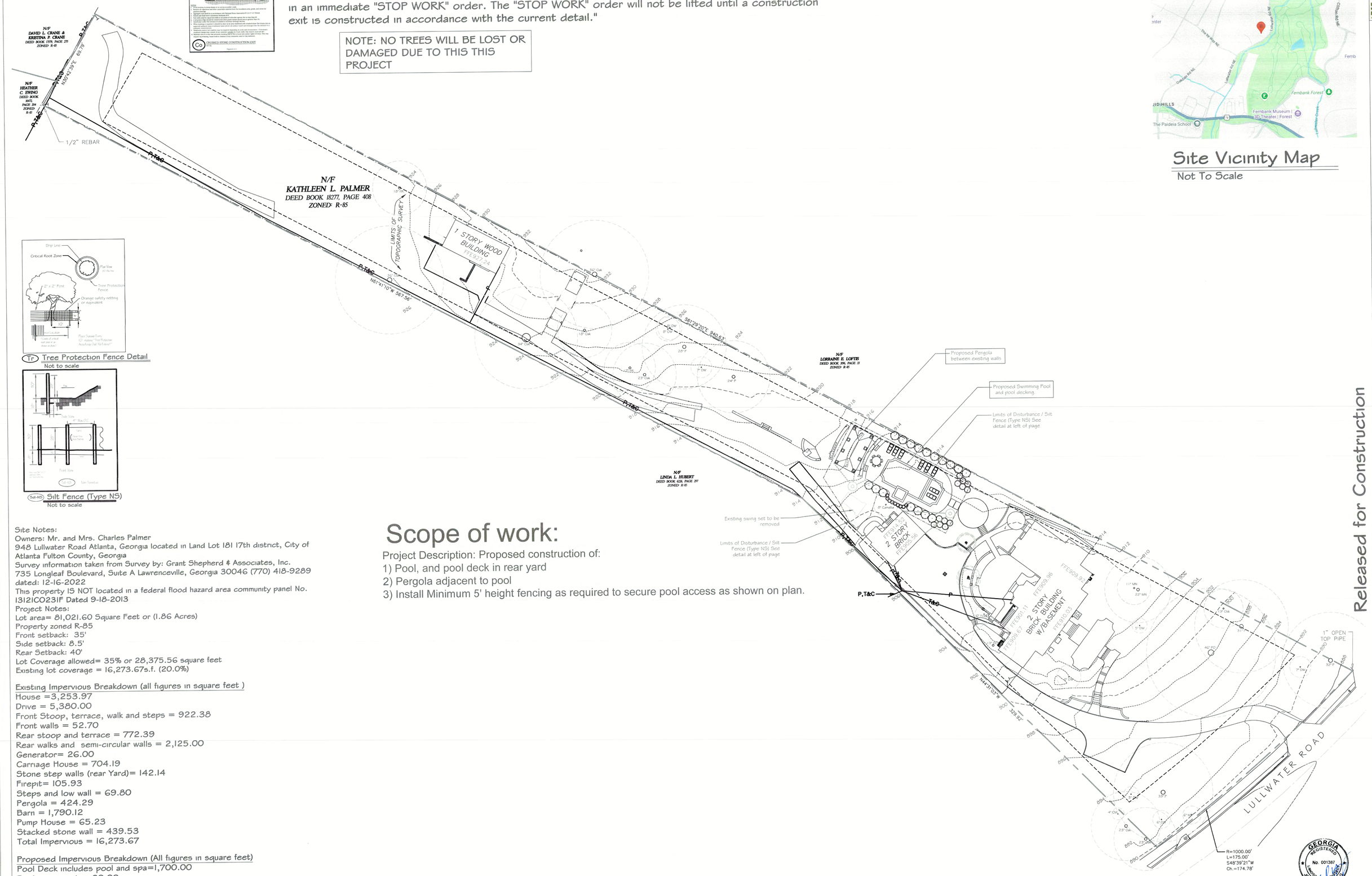

Tr Tree Protection Fence Detail
Not to scale

Silt-NS Silt Fence (Type NS)
Not to scale

Site Notes:
Owners: Mr. and Mrs. Charles Palmer
948 Lullwater Road Atlanta, Georgia located in Land Lot 181 17th district, City of Atlanta Fulton County, Georgia
Survey information taken from Survey by: Grant Shepherd & Associates, Inc.
735 Longleaf Boulevard, Suite A Lawrenceville, Georgia 30046 (770) 418-9289
dated: 12-16-2022
This property IS NOT located in a federal flood hazard area community panel No. 13121C0231F Dated 9-18-2013
Project Notes:
Lot area= 81,021.60 Square Feet or (1.86 Acres)
Property zoned R-85
Front setback: 35'
Side setback: 8.5'
Rear Setback: 40'
Lot Coverage allowed= 35% or 28,375.56 square feet
Existing lot coverage = 16,273.67s.f. (20.0%)

Existing Impervious Breakdown (all figures in square feet)
House =3,253.97
Drive = 5,380.00
Front Stoop, terrace, walk and steps = 922.38
Front walls = 52.70
Rear stoop and terrace = 772.39
Rear walks and semi-circular walls = 2,125.00
Generator= 26.00
Carriage House = 704.19
Stone step walls (rear Yard)= 142.14
Firepit= 105.93
Steps and low wall = 69.80
Pergola = 424.29
Barn = 1,790.12
Pump House = 65.23
Stacked stone wall = 439.53
Total Impervious = 16,273.67

Proposed Impervious Breakdown (All figures in square feet)
Pool Deck includes pool and spa=1,700.00
Pool equipment = 20.00
Pergola = 458.75
Total proposed Impervious =2,178.75
Total Impervious (16273.67)+ Proposed Impervious (2,178.75) = 18,452.42 (22.7%)
Total Impervious for site = 18,452.42 S.F. (22.7%)
Total Cut =108.30 Cubic Yards
Total Fill = 8.0 Cubic Yards
Total cut after fill factored in = 100.0 Cubic Yards of cut
Total Area Disturbed = 3,6505.F. (0.08 Acre)

Scope of work:

Project Description: Proposed construction of:
1) Pool, and pool deck in rear yard
2) Pergola adjacent to pool
3) Install Minimum 5' height fencing as required to secure pool access as shown on plan.

NOTE: Proposed items surrounded by a box for clarity.

GEORGIA REGISTERED No. 001387 Kenneth Anthony Young JOHN WAYNE YOUNG 8-13-24

Graphic Scale: 1"=20'
0 20 40 60 feet
SCALE: 1" = 20'

NORTH

Released for Construction

Site Permit Plan

The Palmer Residence
948 Lullwater Road
Atlanta, Georgia
Date:6-10-2026

SHEET
SP-1

young2 studios
Architecture and Planning
scott young
principal
c 678.822.3115
o 770.909.1699
scottyoung3455@gmail.com
1493 sandan ferry drive • decatur, georgia 30033

811 Know what's below. Call before you dig.

24 Hour Contact
Mrs. Mark Bennett
(404) 925-5842

Site Vicinity Map
Not To Scale

young2 studios
landscape architecture + land planning
scott young
principal
c.770.713.7115
o.770.713.7173
scottyoung3455@gmail.com
1493 sandies ferry drive - decatur, georgia 30033

Trees
509" on site

Tree notes:
Lot Area: 81,021.60 or (1.86 Acres) x 120 Caliper Inches per acre required.
(1.86 x 120) = 223.20 Caliper inches required
509" caliper inches for the Northwestern part of the property exist and will remain
509" -- caliper inches will remain on the property
509"+ > 223.20" therefore Tree Canopy Coverage is satisfied.
Existing identified trees
1) 46" Oak
1) 13" Oak
1) 23" Oak
1)18" Oak
1) 36" Oak
1) 34" Oak
1) 36" Oak
1) 33" Pine
1) 32"Pine
1) 31" Pine
1) 24" Pine
1) 28" Pine
1) 13" Holly
1) 6" Holly
1) 6" Maple
1) 17" Hickory
1) 18" Hickory
1) 7" Dogwood
1) 7" Dogwood
1) 5" Dogwood
1) 5" Dogwood
1) 8" Dogwood
1) 8" Dogwood
1) 8" Dogwood
1) 6" Dogwood
1) 11" Magnolia
1) 22" Magnolia
1) 8" Camellia

509" total for identified trees on property

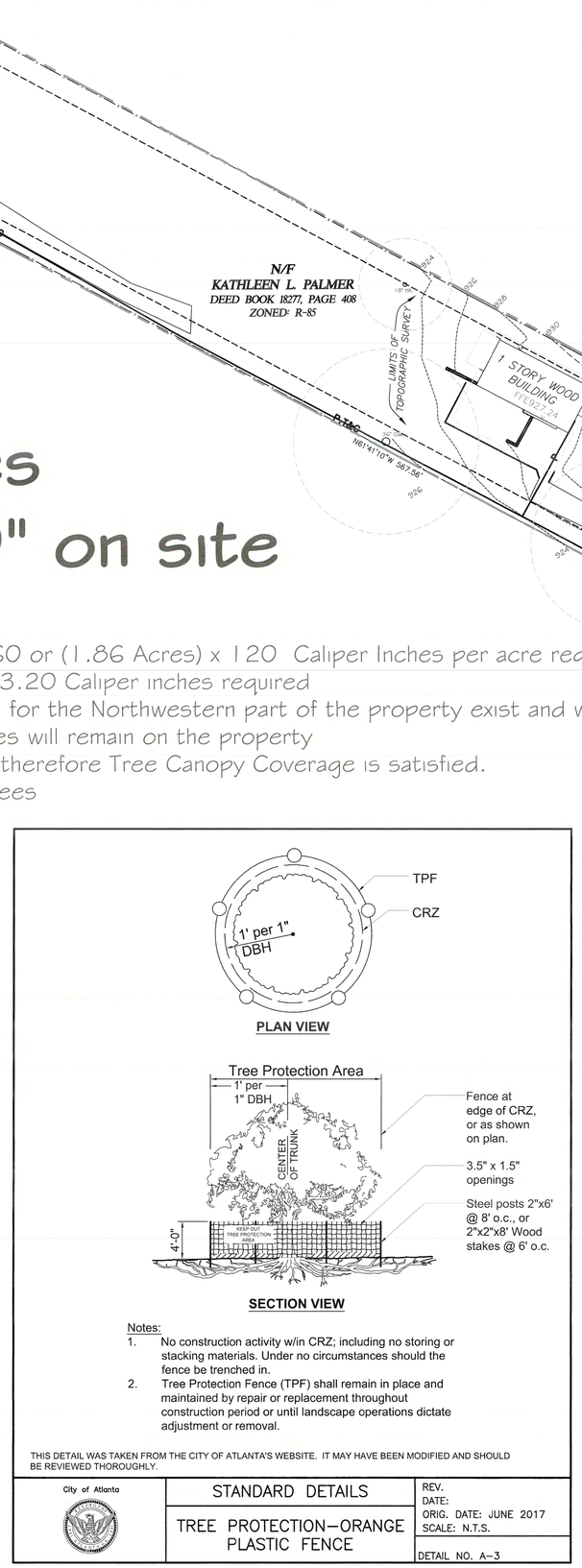

Notes:
1. No construction activity w/in CRZ; including no storing or stacking materials. Under no circumstances should the fence be trenched in.
2. Tree Protection Fence (TPF) shall remain in place and maintained by repair or replacement throughout construction period or until landscape operations dictate adjustment or removal.

THIS DETAIL WAS TAKEN FROM THE CITY OF ATLANTA'S WEBSITE. IT MAY HAVE BEEN MODIFIED AND SHOULD BE REVIEWED THOROUGHLY.

City of Atlanta	STANDARD DETAILS	REV. DATE: ORIG. DATE: JUNE 2017 SCALE: N.T.S.
	TREE PROTECTION–ORANGE PLASTIC FENCE	DETAIL NO. A–3

Released for Construction

0 20 40 60 feet
SCALE: 1" = 20'

NORTH

The Palmer Residence
948 Lullwater Road
Atlanta, Georgia
Date: 5-4-2026

Tree Conservation Plan

SHEET
SP-2

811 Know what's below. Call before you dig.

24 Hour Contact
Mrs. Mark Bennett
(404) 925-5842

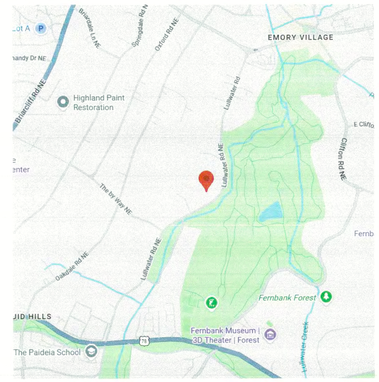

Site Vicinity Map

Not To Scale

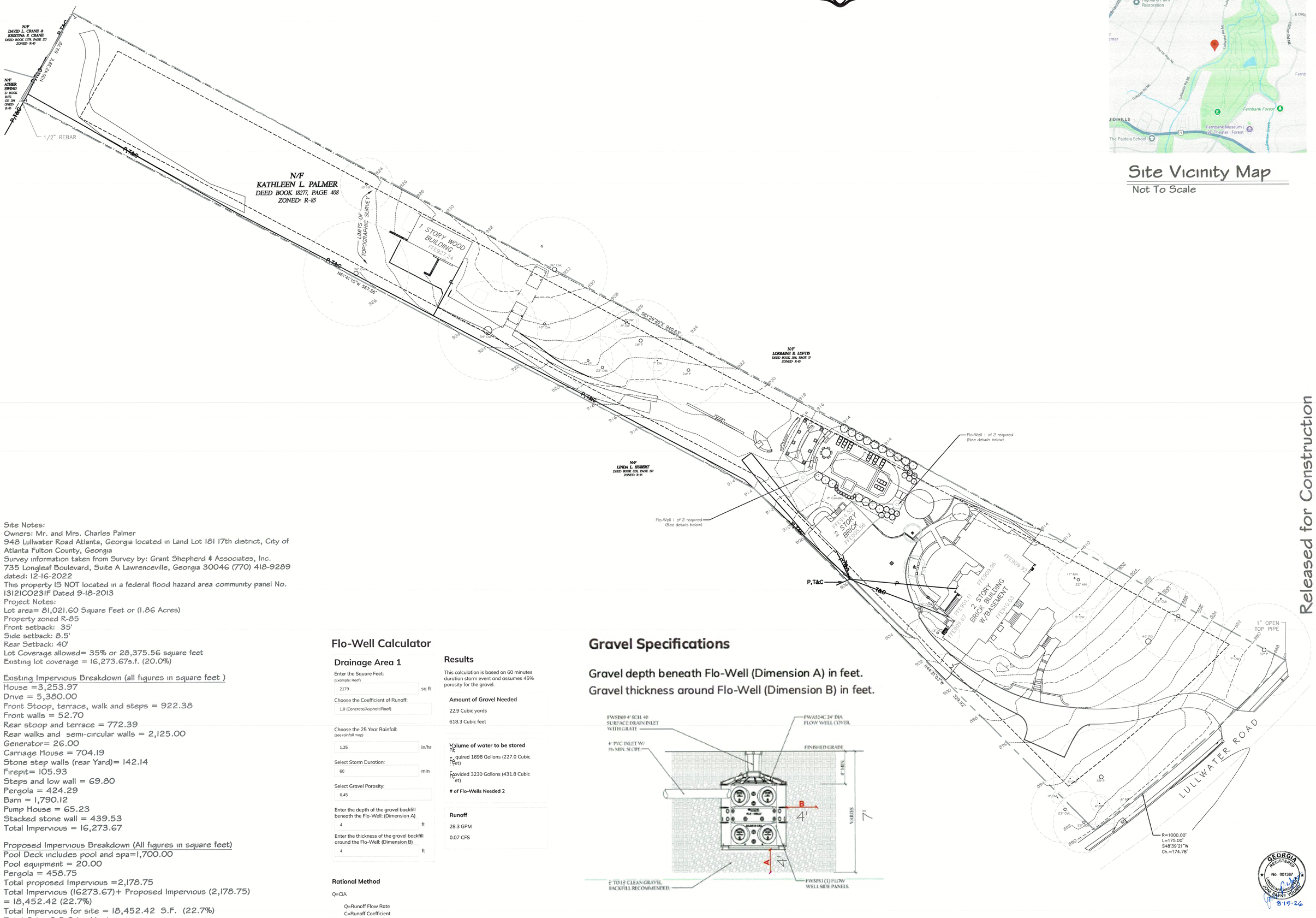

Site Notes:
Owners: Mr. and Mrs. Charles Palmer
948 Lullwater Road Atlanta, Georgia located in Land Lot 181 17th district, City of Atlanta Fulton County, Georgia
Survey information taken from Survey by: Grant Shepherd & Associates, Inc.
735 Longleaf Boulevard, Suite A Lawrenceville, Georgia 30046 (770) 418-9289
dated: 12-16-2022
This property IS NOT located in a federal flood hazard area community panel No. 13121C0231F Dated 9-18-2013
Project Notes:
Lot area= 81,021.60 Square Feet or (1.86 Acres)
Property zoned R-85
Front setback: 35'
Side setback: 8.5'
Rear Setback: 40'
Lot Coverage allowed= 35% or 28,375.56 square feet
Existing lot coverage = 16,273.67s.f. (20.0%)

Existing Impervious Breakdown (all figures in square feet)
House =3,253.97
Drive = 5,380.00
Front Stoop, terrace, walk and steps = 922.38
Front walls = 52.70
Rear stoop and terrace = 772.39
Rear walks and semi-circular walls = 2,125.00
Generator= 26.00
Carriage House = 704.19
Stone step walls (rear Yard)= 142.14
Firepit= 105.93
Steps and low wall = 69.80
Pergola = 424.29
Barn = 1,790.12
Pump House = 65.23
Stacked stone wall = 439.53
Total Impervious = 16,273.67

Proposed Impervious Breakdown (All figures in square feet)
Pool Deck includes pool and spa=1,700.00
Pool equipment = 20.00
Pergola = 458.75
Total proposed Impervious =2,178.75
Total Impervious (16273.67)+ Proposed Impervious (2,178.75) = 18,452.42 (22.7%)
Total Impervious for site = 18,452.42 S.F. (22.7%)
Total Cut =0.0 Cubic Yards
Total Fill = 0.0 Cubic Yards
Total cut after fill factored in = 0.0 Cubic Yards of cut
Total Area Disturbed = 0.05.F. (0.0 Acre)

Flo-Well Calculator

Drainage Area 1

Enter the Square Feet:
(Example: Roof)
2179 sq ft

Choose the Coefficient of Runoff:
1.0 (Concrete/Asphalt/Roof)

Choose the 25 Year Rainfall:
(see rainfall map)
1.25 in/hr

Select Storm Duration:
60 min

Select Gravel Porosity:
0.45

Enter the depth of the gravel backfill beneath the Flo-Well: (Dimension A)
4 ft

Enter the thickness of the gravel backfill around the Flo-Well: (Dimension B)
4 ft

Results

This calculation is based on 60 minutes duration storm event and assumes 45% porosity for the gravel.

Amount of Gravel Needed

22.9 Cubic yards

618.3 Cubic feet

Volume of water to be stored

Required 1698 Gallons (227.0 Cubic Feet)

Provided 3230 Gallons (431.8 Cubic Feet)

# of Flo-Wells Needed 2

Runoff

28.3 GPM

0.07 CFS

Rational Method

Q=CiA

Q=Runoff Flow Rate
C=Runoff Coefficient
i=Rainfall Intensity
A=Area

Gravel Specifications

Gravel depth beneath Flo-Well (Dimension A) in feet.
Gravel thickness around Flo-Well (Dimension B) in feet.

Released for Construction

Erosion, Sediment and Particle Control Plan

The Palmer Residence
948 Lullwater Road
Atlanta, Georgia
Date: 5-4-2026

SHEET
SP-3

GEORGIA REGISTERED No. 001387 LANDSCAPE ARCHITECT SCOTT PAYNE YOUNG
8-15-26

0 20 40 60 feet
SCALE: 1" = 20'

NORTH

young² studios
landscape architecture + land planning
scott young
P.O. Box 2315
Lawrenceville, GA 30046
T. 678.822.3115
T. 770.938.7609
scottmyoung2@gmail.com
1493 Loudon Ferry Drive • Decatur, Georgia 30033

811 Know what's below. Call before you dig.

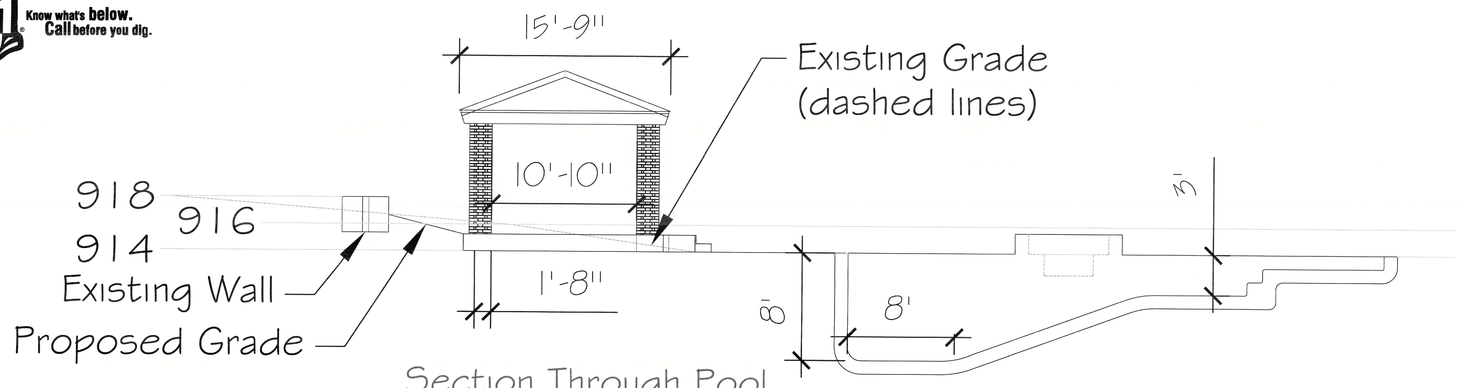

Section Through Pool

Scale : 1/4" =1'-0"

24 Hour contact Mark Bennett
(404) 925-5842



Pool Gate Lock Detail

Not to scale

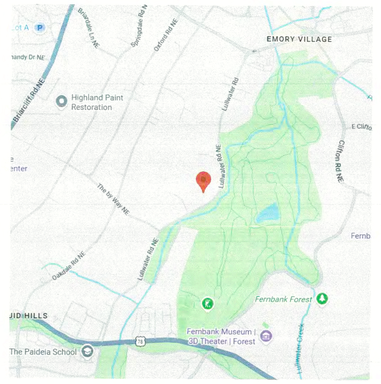

Site Vicinity Map

Not To Scale

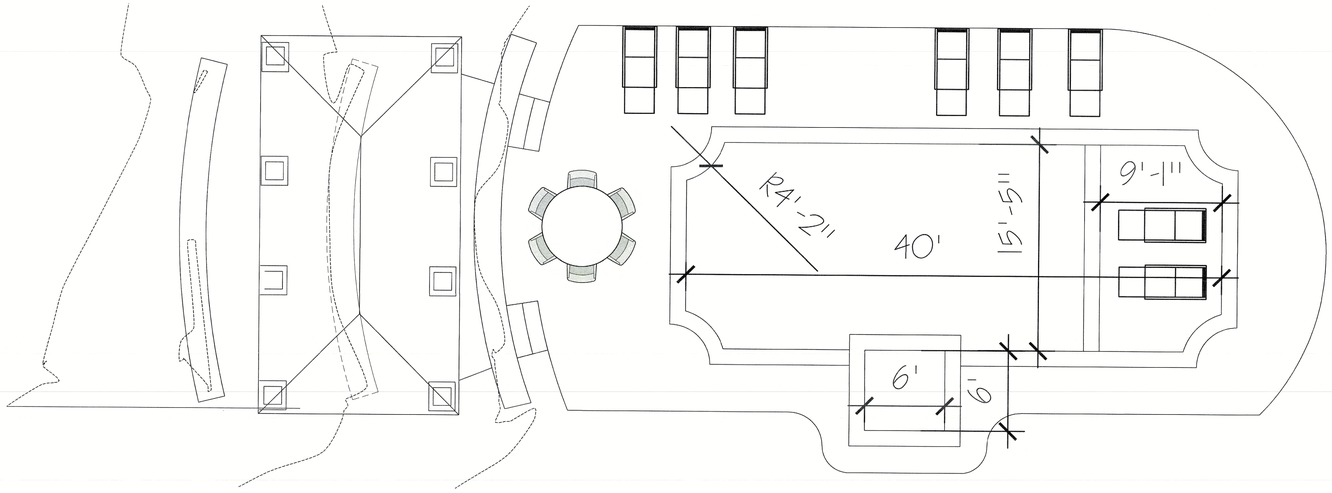

Plan view of Pool

Scale : 1/4" =1'-0"

Pool Gate Detail

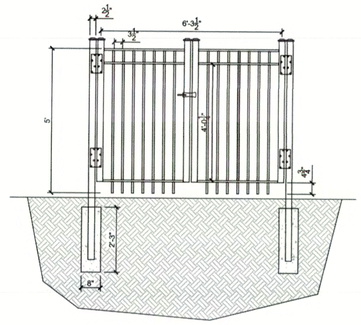

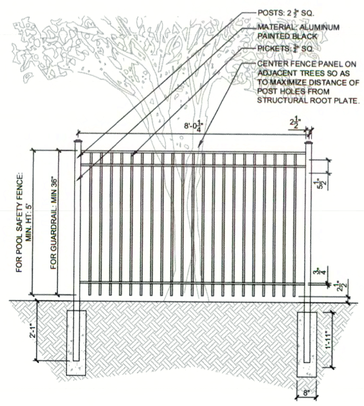

Pool Fence Detail

Scale : N.T.S.

POOL CONTRACTOR:

Bennett Custom pool Construction, LLC Mark Bennett (404) 925-5842
4420 South Lee Street #114
Buford, Georgia 30518

POOL NOTES:
National Electrical COD (NEC) 70, Article 680.26
Equipotential Bonding of permanently installed swimming pools
The new requires equipotential bonding of all of the following metallic parts in a permanently installed swimming pool utilizing a #8 AWG copper or other corrosion-resistant conductor.

1. A bonding grid of #8 AWG copper or other corrosion -resistant conductor metal shall be installed around the perimeter of a pool deck for a minimum width of 3 feet as measured from the edge of the water. The bonding grid shall be set in the dimensions of 12' x 12". (Prefab grid rolls and approved bond connections are available from WWW.ERICO.COM)
2. Concrete reinforcing steel and metallic structural components- Reinforcing steel of pool shell and concrete pool deck shall be bonded to the conductor grid every 5'.
3. Under water lighting- All metallic parts of housing and mounting brackets.
4. Metal fittings-Metal fittings for pipes, drains, and water inlets.
5. Electrical equipment- All metal parts of any electrical equipment associated with the pool including pumps and recirculating equipment, heaters, blowers, and automatic covers.
6. Metallic tubing and conduit-Metal sheathed cable, metal piping, and all fixed parts. In addition to metal wiring methods and equipment, any component within 5' horizontally and 12' vertically from the water must be bonded (Metal fencing included).
7. Pool water shall be bonded utilizing a sacrificial inline zinc anode tied to the bonding grid. (E.G. CMP brand pool defender).

1. Doors with direct access to th epool shall be equiped with an alarm that produces an audible warning when opened in accordance with international building code. Section 3109.4.1. 8CI
2. New pool to be filled utilizing hose connected to house hose bibb. House hose must be outfitted with a backflow preventer.
3. Fence must be minimum height of 5 feet and max height of 8 feet. Fence to consist of vertical pickets spaced no farther than 4" o.c. with no "ladder effect" that could aid in unauthorized climbing.
4. Pools located in flood hazard areas shall comply with international residential code (IRC) 2012 Appendix G- section AG101.2. Note this proposed pool does not lie in a flood hazard area.
5. Provide barriers and restrict access to swimming pool for protection against potential drowning and near drownings. See IRC 2012 Appendix G-section AG105
6. Provide entrapment protection for swimming pool suction outlets in accordance with the IRC 2012 appendix G- Section AG105.
7. Provide equipotential bonding as per national electrical code (NEC) 2014 section 680.

This project shall comply with:

1. International mechanical code 2012 edition
2. International building code. 2012 edition with Georgia amendments (2014) (2015) (2017) (2018)
3. International Fuel gas code.2012 edition with Georgia amendments (2014) (2015)
4. International Residential code.2012 edition with Georgia amendments (2014) (2015) (2017)
5. International Electrical code. 2017 edition with no Georgia amendments (Effective 1/1/2018)
6. International Fire code.2012 edition with Georgia amendments (2014)
7. International Energy code. 2009 edition with Georgia amendments (2011) (2012)
8. International Plumbing code. 2012 edition with Georgia amendments (2014) (2015)

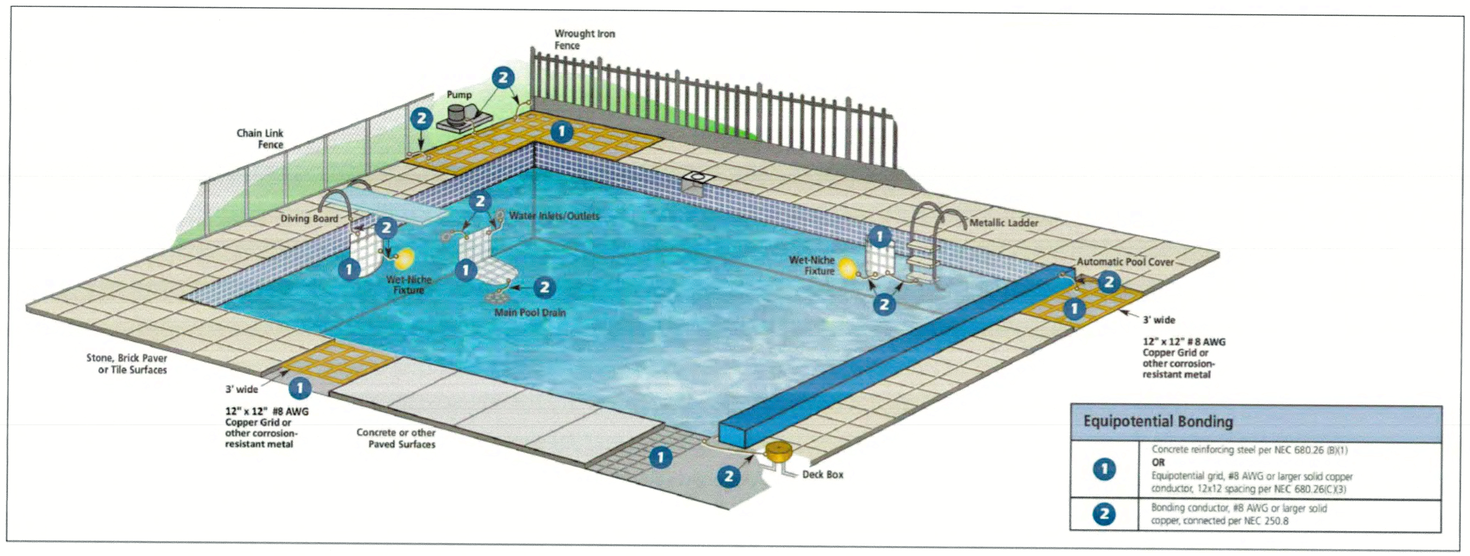

Equipotential Bonding	
1	Concrete reinforcing steel per NEC 680.26 (B)(1) **OR** Equipotential grid, #8 AWG or larger solid copper conductor, 12x12 spacing per NEC 680.26(C)(3)
2	Bonding conductor, #8 AWG or larger solid copper, connected per NEC 250.8

Equipotential Bonding Detail

Scale : N.T.S.

Note:
Doors and windows in rear yard to have alarms placed so they will sound if opened.
Gates for pool access to be self-latching and self-closing.

GEORGIA REGISTERED No. 001357 LANDSCAPE ARCHITECT JOSHUA YOUNG
8.13.26

Released for Construction

young² studios
landscape architecture + trade planning
scott young
principal
c 678.822.3115
e scott@young2.com
1493 avalon ferry drive • decatur, georgia 30033

Pool Details

The Palmer Residence
948 Lullwater Road
Atlanta, Georgia
Date:5-4-2026

SHEET
SP-4

811 Know what's below. Call before you dig.

DESIGN CRITERIA NOTES

1. GOVERNING BUILDING CODE: 2024 INTERNATIONAL RESIDENTIAL CODE w/ GA AMENDMENTS. ANY STANDARD REFERENCED IN THESE PLANS IS TO BE THE EDITION SPECIFIED IN THE REFERENCED STANDARDS CHAPTER OF THE GOVERNING BUILDING CODE. ANY STANDARD NOT LISTED IN THE REFERENCED STANDARDS CHAPTER IS TO BE THE LATEST EDITION.

2. WIND LOADS
   - 2.1 BASIC WIND SPEED -- 3 SECOND GUST — V_{ult} = 105 MPH
   - 2.2 IMPORTANCE FACTOR — I_W = 1.0
   - 2.3 WIND EXPOSURE CATEGORY — B
   - 2.4 DESIGN WIND PRESSURE FOR COMPONENTS & CLADDING *
     - 2.4.1 ROOF (ASD) — 35.1/+10.9 PSF
     - 2.4.2 WALL (ASD) — 15.3/+11.9 PSF

3. SNOW GROUND LOAD, p_g (ASD) — 14 PSF

4. REFER TO PLANS FOR DEAD & LIVE LOADS AT EACH LEVEL

* DESIGN WIND PRESSURES FOR COMPONENTS & CLADDING REPRESENT WORST CASE OUTER ZONES. DESIGN PRESSURES USED BY MANUFACTURERS MAY BE REDUCED PROVIDED THE COMPONENT OR CLADDING IS LOCATED WITHIN AN INNER ZONE DESIGNED TO RESIST THE CORRESPONDING INNER ZONE PRESSURE w/ APPLICABLE ADJUSTMENT FACTORS LISTED IN THE GOVERNING BUILDING CODE OR ASCE-7.

GENERAL STRUCTURAL NOTES

1. THE ARCHITECTURAL LAYOUT AND BUILDING PLACEMENT ON THE LOT IS NOT THE RESPONSIBILITY OF THE STRUCTURAL ENGINEER OF RECORD OR ANY KOBLASZ & KENNISON ENGINEERING PERSONNEL, HEREINAFTER REFERRED TO AS "THE ENGINEER". THEREFORE, THE CONTRACTOR SHALL VERIFY ALL DIMENSIONS w/ the DRAWINGS OF OTHER DISCIPLINES. THE CONTRACTOR SHALL VERIFY ALL CONDITIONS AND DIMENSIONS AT THE SITE PRIOR TO CONSTRUCTION. DO NOT SCALE DRAWINGS TO DETERMINE DIMENSIONS.

2. THE STRUCTURAL DRAWINGS SHALL BE USED IN CONJUNCTION WITH THE DRAWINGS AND SPECIFICATIONS OF ALL OTHER DISCIPLINES. PRIOR TO CONSTRUCTION THE CONTRACTOR SHALL VERIFY THE REQUIREMENTS OF OTHER TRADES, SUCH AS, BUT NOT LIMITED TO, SLEEVES, CHASES, RECESSED LIGHTING, HANGERS, INSERTS, ANCHORS, HOLES AND OTHER ITEMS TO BE PLACED OR SET IN THE STRUCTURAL WORK. THE CONTRACTOR SHALL CONTACT THE ENGINEER IMMEDIATELY IF ANY CONFLICTS ARE DISCOVERED.

3. THE CONTRACTOR SHALL BE RESPONSIBLE FOR COMPLYING WITH ALL SAFETY PRECAUTIONS AND REGULATIONS DURING THE WORK. THE ENGINEER WILL NOT ADVISE ON NOR ISSUE DIRECTION AS TO SAFETY PRECAUTIONS AND PROGRAMS.

4. THE STRUCTURAL DRAWINGS REPRESENT THE FINISHED STRUCTURE. THE CONTRACTOR SHALL PROVIDE ALL TEMPORARY GUYING AND BRACING REQUIRED TO ERECT AND HOLD THE STRUCTURE IN PROPER ALIGNMENT UNTIL ALL STRUCTURAL WORK AND CONNECTIONS HAVE BEEN COMPLETED. THE INVESTIGATION, DESIGN, SAFETY, ADEQUACY AND INSPECTION OF ERECTION BRACING, SHORING, TEMPORARY SUPPORTS, ETC. IS THE SOLE RESPONSIBILITY OF THE CONTRACTOR.

5. THE ENGINEER SHALL NOT BE RESPONSIBLE FOR THE METHODS, TECHNIQUES, AND SEQUENCES OF THE PROCEDURES TO PERFORM THE WORK. THE SUPERVISION OF THE WORK IS THE SOLE RESPONSIBILITY OF THE CONTRACTOR.

6. DRAWINGS INDICATE GENERAL AND TYPICAL DETAILS OF CONSTRUCTION. WHERE CONDITIONS ARE NOT SPECIFICALLY SHOWN, SIMILAR DETAILS OF CONSTRUCTION SHALL BE USED, SUBJECT TO APPROVAL BY THE ENGINEER.

7. ALL STRUCTURAL SYSTEMS WHICH ARE TO BE COMPOSED OF COMPONENTS TO BE FIELD ERECTED SHALL BE SUPERVISED BY THE SUPPLIER DURING MANUFACTURING, DELIVERY, HANDLING, STORAGE AND ERECTION IN ACCORDANCE WITH THE SUPPLIER'S INSTRUCTIONS AND REQUIREMENTS.

8. LOADING APPLIED TO THE STRUCTURE DURING THE PROCESS OF CONSTRUCTION SHALL NOT EXCEED THE DESIGN LOADS INDICATED ON THE PLANS. DO NOT APPLY ANY CONSTRUCTION LOADS UNTIL STRUCTURAL FRAMING IS PROPERLY CONNECTED TOGETHER AND UNTIL ALL TEMPORARY BRACING IS IN PLACE.

9. IN ACCORDANCE WITH THE APPLICABLE CODE, SPECIAL INSPECTIONS MAY BE REQUIRED. THE OWNER OR CONTRACTOR SHALL HIRE THE SPECIAL INSPECTOR TO PERFORM ALL REQUIRED SPECIAL INSPECTIONS.

10. SHOP DRAWINGS AND OTHER ITEMS SHALL BE SUBMITTED TO THE ENGINEER FOR REVIEW PRIOR TO FABRICATION. ALL SHOP DRAWINGS SHALL BE REVIEWED BY THE CONTRACTOR SUBMITTING TO THE ENGINEER. THE ENGINEER'S REVIEW IS TO BE FOR CONFORMANCE WITH THE DESIGN CONCEPT AND GENERAL COMPLIANCE WITH THE RELEVANT CONTRACT DOCUMENTS. THE ENGINEER'S REVIEW DOES NOT RELIEVE THE CONTRACTOR OF THE SOLE RESPONSIBILITY TO REVIEW, CHECK, AND COORDINATE THE SHOP DRAWINGS PRIOR TO SUBMISSIONS. THE CONTRACTOR REMAINS SOLELY RESPONSIBLE FOR THE ERRORS AND OMISSIONS ASSOCIATED WITH THE PREPARATION OF SHOP DRAWINGS AS THEY PERTAIN TO MEMBER SIZES, DETAILS, DIMENSIONS, ETC.. THE ENGINEER SHALL BE PROVIDED SHOP DRAWINGS ALLOWING NO LESS THAN (2) WEEKS FROM RECEIPT FOR THE ENGINEER TO COMPLETE EACH SHOP DRAWING REVIEW.

11. ALL DELEGATED DESIGN OR DESIGN BY OTHERS IS TO BE DESIGNED AND SPECIFIED BY A REGISTERED ENGINEER OR ARCHITECT, WHICHEVER IS APPLICABLE TO THE DESIGN, IN THE STATE THE PROJECT IS TO BE BUILT AND, IF INCLUDED IN THE CONTRACT, SUBMITTED FOR APPROVAL. THE ENGINEER CLAIMS NO RESPONSIBILITY FOR DELEGATED DESIGN OR DESIGN BY OTHERS IF THE DESIGN AND CALCULATIONS, IF APPLICABLE, WERE NOT SUBMITTED TO THE ENGINEER FOR APPROVAL.

12. THE ENGINEER IS NOT RESPONSIBLE FOR DESIGN TO PREVENT WATER INTRUSION. THE CONTRACTOR SHALL PROVIDE ADEQUATE AND PROPER FLASHING WHEREVER REQUIRED AGAINST WATER INTRUSION AND FOLLOW THE DRAWINGS AND SPECIFICATIONS OF OTHER TRADES AS IT PERTAINS TO WATERPROOFING.

13. THE DESIGN HEREIN BELONG TO THE ENGINEER. A LICENSE TO CONSTRUCT THIS BUILDING FROM THESE PLANS AT A SINGLE SITE IS GRANTED TO THE CONTRACTED CLIENT. LICENSE IS NON-TRANSFERABLE. ANY BREACH OF THIS LICENSE SHALL ENTITLE THE ENGINEER TO PURSUE ANY AND ALL REMEDIES, AT LAW OR EQUITY, INCLUDING WITHOUT LIMITATION, INJUNCTIVE RELIEF TO PREVENT OR CEASE SUCH BREACH.

14. IT IS THE RESPONSIBILITY OF PURCHASER OF PLANS TO ENSURE THE FOLLOWING BEFORE CONSTRUCTION:
   - 14.1. CONTRACTOR MUST VERIFY ALL DIMENSIONS PRIOR TO PROCEEDING WITH CONSTRUCTION.
   - 14.2. CONTRACTOR MUST VERIFY COMPLIANCE WITH ALL LOCAL BUILDING CODES IN THE AREA THE PROJECT IS TO BE BUILT.
   - 14.3. ENGINEERING CONSULTANTS MUST INCORPORATE ACTUAL SITE CONDITIONS.
   - 14.4. ANY MODIFICATIONS TO THESE DOCUMENTS MUST BE MADE BY THE ENGINEER.
   - 14.5. PLANS INDICATE LOCATION ONLY. SITE CONDITIONS MUST BE VERIFIED BY OTHERS AND ACTUAL SITE CONDITION MUST BE INCORPORATED INTO ENGINEERING ASPECTS.

FOUNDATION NOTES

1. ALL FOOTINGS SHALL BEAR ON UNDISTURBED, FIRM, NATURAL SOIL OR ENGINEERED SOIL CAPABLE OF SUPPORTING A MINIMUM DESIGN BEARING PRESSURE OF 2,000 PSF.

2. ALL FOUNDATION EXCAVATIONS SHALL BE EVALUATED BY A GEOTECHNICAL ENGINEER / TESTING AGENCY PRIOR TO POURING FOUNDATION CONCRETE. THE CONTRACTOR SHALL ENGAGE THE GEOTECHNICAL ENGINEER. FOOTING INSPECTIONS BY KOBLASZ & KENNISON ENGINEERING SHALL NOT REPLACE THE NEED FOR A GEOTECHNICAL ENGINEER.

3. CONTRACTOR TO PROVIDE TEMPORARY SHORING TO BRACE FOUNDATION WALLS PRIOR TO BACK FILLING OR FLOOR SYSTEM SHALL BE INSTALLED PRIOR TO BACK FILLING TO BRACE TOP OF WALL, UNLESS NOTED OTHERWISE (U.N.O.).

4. PRIOR TO COMMENCING ANY FOUNDATION WORK, COORDINATE WORK WITH ANY EXISTING UTILITIES. FOUNDATIONS SHALL BE LOWERED WHERE REQUIRED TO AVOID UTILITIES AND COORDINATED w/ THE ENGINEER.

5. PROVIDE PROPER AND ADEQUATE DRAINAGE BEHIND ANY TYPE OF RETAINING AND/OR BASEMENT WALLS AS THE SITE CONDITIONS REQUIRE IN THE FIELD.

6. ALL BOTTOM OF ALL FOOTINGS AND FOUNDATIONS SHALL BE PLACED BELOW THE FROST DEPTH OF THE GEOGRAPHIC AREA OF THE PROJECT.

7. IN THE PRESENCE OF THE GROUND WATER TABLE ABOVE ANY FOOTING OR FOUNDATION, THE CONTRACTOR SHALL NOTIFY THE ENGINEER FOR POTENTIAL DESIGN REVISIONS.

8. ALL STEEL EXPOSED TO WATER, MOISTURE, AND/OR CORROSIVES SHALL BE COVERED WITH APPROPRIATE PROTECTIVE APPROVED COATING MATERIALS.

9. THE FOLLOWING PROPERTIES ARE USED IN THE DESIGN OF WALLS, SLABS, AND ANY OTHER MEMBERS RETAINING SOIL AND MUST BE VERIFIED BY A GEOTECHNICAL ENGINEER:
   - 9.1 SOIL SPECIFIC WEIGHT (SOIL DENSITY COMPACTED TO 95% OF THE STANDARD PROCTOR MAXIMUM DRY DENSITY BASED ON ASTM D6265 METHOD), γ_s = 110 PCF
   - 9.2 INTERNAL FRICTION ANGLE, Φ= 30°
   - 9.2 EXTERNAL FRICTION FACTOR, μ = 0.35
   - 9.3 ACTIVE SOIL PRESSURE (or EFP), F_{a}= 36.7 PSF
   - 9.4 PASSIVE SOIL PRESSURE, F_{p}= 330 PSF

CAST-IN-PLACE CONCRETE NOTES

1. CONCRETE MIXES AND CONCRETE WORK SHALL CONFORM TO ACI 301 USING PORTLAND CEMENT, AGGREGATES AND ADMIXTURES CONFORMING TO ASTM REQUIREMENTS. CONCRETE SHALL BE READY-MIXED IN ACCORDANCE WITH ASTM REQUIREMENTS.

2. CONCRETE SHALL CONFORM TO THE FOLLOWING COMPRESSIVE STRENGTH AND WATER/CEMENT RATIO REQUIREMENTS:

CONCRETE	MIN. f'_c (28 DAYS)	MAX. W/C RATIO
COLUMNS	4,000 PSI	0.46
ELEVATED SLABS	4,000 PSI	0.46
SLABS ON GRADE	3,000 PSI	0.50
FOOTINGS & WALLS	3,000 PSI	0.50
CONCRETE NOT NOTED	3,000 PSI	0.50

3. ALL REINFORCING STEEL SHALL CONFORM TO ASTM REQUIREMENTS GRADE 60. ALL WELDING OF REINFORCING STEEL SHALL BE IN ACCORDANCE WITH AWS REQUIREMENTS AND ALL WELDED REBAR SHALL BE WELDABLE REBAR. EPOXY COATED REINFORCING SHALL CONFORM TO ASTM REQUIREMENTS.

4. ALL WELDED WIRE FABRIC (WWF) SHALL CONFORM TO ASTM REQUIREMENTS.

5. ALL REINFORCING STEEL SHALL BE SET AND TIED IN PLACE PRIOR TO POURING OF CONCRETE. DO NOT FIELD BEND BARS PARTIALLY EMBEDDED IN HARDENED CONCRETE, U.N.O.

6. REINFORCING STEEL, INCLUDING HOOKS AND BENDS, SHALL BE DETAILED IN ACCORDANCE WITH ACI 315. ALL REINFORCING STEEL LAP SPLICES SHALL BE CLASS B, U.N.O.

7. MINIMUM CONCRETE COVER SHALL BE PROVIDED IN ACCORDANCE WITH ACI 318.

8. BAR SUPPORTS SHALL BE PROVIDED FOR ALL REINFORCING STEEL TO INSURE MINIMUM SUPPORT AND HOLDING BARS PER CONCRETE COVER. BAR SUPPORTS SHALL BE PLASTIC TIPPED OR STAINLESS STEEL.

9. ALL EDGES OF PERMANENTLY EXPOSED CONCRETE SURFACES SHALL BE CHAMFERED, U.N.O.

10. FORM WORK SHALL REMAIN IN PLACE UNTIL CONCRETE HAS OBTAINED AT LEAST 90% OF ITS 28 DAY COMPRESSIVE STRENGTH. THE CONTRACTOR SHALL PROVIDE ALL SHORING AND RE-SHORING.

11. PROVIDE JOINTS IN ALL CONCRETE WORK AS REQUIRED BY THE ACI CODE, U.N.O.

12. THE MAXIMUM LENGTH OF SLAB CAST IN ANY ONE CONTINUOUS POUR SHALL BE LIMITED TO 80 FEET, U.N.O.

WOOD FRAMING NOTES

1. ALL 2x4, 2x6, 2x8 WOOD FRAMING SHALL BE SYP #2. ALL 2x10, 2x12 FRAMING SHALL BE SYP #2, U.N.O.

2. ALL 4x, 6x, 8x, 10x, 12x WOOD FRAMING SHALL BE SYP #2 OR DF #2, U.N.O.

3. ALL INTERIOR FRAMING SHALL BE SURFACE DRIED OR KILN DRIED AND INSTALLED AT 19% MAXIMUM MOISTURE CONTENT.

4. ALL FRAMING EXPOSED TO THE WEATHER OR IN CONTACT WITH MASONRY OR CONCRETE SHALL BE PRESSURE-TREATED IN ACCORDANCE WITH THE AMERICAN WOOD PRESERVERS ASSOCIATION SPECIFICATIONS, UNLESS NOTED OTHERWISE (U.N.O.). WHERE POSSIBLE, ALL CUTS AND HOLES SHOULD BE COMPLETED BEFORE TREATMENT. CUTS AND HOLES DUE TO ON-SITE FABRICATION SHALL BE BRUSHED WITH 2 COATS OF COPPER NAPHTHENATE SOLUTION CONTAINING A MINIMUM OF 2% METALLIC COPPER IN SOLUTION (PER AWPA STD. M4).

5. ALL PRE-FABRICATED STRUCTURAL COMPOSITE LUMBER SHALL BE MANUFACTURED BY BOISE CASCADE OR AN APPROVED EQUAL. DRILLED HOLES SHALL BE IN ACCORDANCE w/ MANUFACTURER'S WRITTEN REQUIREMENTS, U.N.O.
   - 5.1 ALL LVL (LAMINATED VENEER LUMBER) SHALL BE ½" PLY THICKNESS, E ≥ 2.0x10⁶ PSI, F_t ≥ 2,650 PSI, F_c ≥ 585 PSI.

6. ALL NAILING SHALL BE IN ACCORDANCE WITH THE FASTENER SCHEDULE ON THIS SHEET, U.N.O., AND NAILING SHALL NOT BE OVERDRIVEN.

7. BOLTS AND THREADED RODS USED TO SECURE WOOD MEMBERS SHALL BE ASTM A307 GRADE, U.N.O.

8. BOLT AND THREADED ROD HOLES SHALL BE CAREFULLY CENTERED AND DRILLED NOT MORE THAN 1/16" LARGER THAN THE BOLT DIAMETER. BOLTED CONNECTIONS SHALL BE SNUG - TIGHT BUT NOT TO THE EXTENT OF CRUSHING WOOD UNDER WASHERS.

9. LAG SCREWS AND WOOD SCREWS ARE TO HAVE LEAD HOLES PRE-DRILLED IN ACCORDANCE w/ THE NDS FOR WOOD CONSTRUCTION. THE REQUIRED LEAD HOLE DIAMETER DEPENDS ON THE TYPE OF LOADING, TYPE OF SCREW, AND SPECIFIC GRAVITY OF THE WOOD.

10. ALL BOLTS, THREADED RODS, AND LAG SCREWS WITH A NUT OR HEAD IN CONTACT WITH WOOD REQUIRE A FLAT WASHER. WASHERS ARE TO HAVE AN INSIDE DIAMETER, OUTSIDE DIAMETER, AND THICKNESS IN ACCORDANCE w/ USS WASHER SPECIFICATIONS, U.N.O.

11. THE LENGTH OF LAG SCREWS AND WOOD SCREWS SHALL BE SELECTED SUCH THAT MINIMUM EMBEDMENT INTO THE MAIN WOOD MEMBER IS 6x FASTENER DIAMETER FOR LAG SCREWS AND 10x FASTENER DIAMETER FOR WOOD SCREWS. NAILS ARE TO BE FULL LENGTH (10d COMMON = 3" LONG, 16d COMMON = 3½" LONG). U.N.O.

12. ALL BOLTS, THREADED RODS, AND LAG SCREWS GREATER THAN 4" DIAMETER ARE TO HAVE AN O.C. SPACING, WOOD EDGE DISTANCE, AND WOOD END DISTANCE NOT LESS THAN 4x FASTENER DIAMETER, U.N.O.

13. PREFABRICATED METAL JOIST HANGERS, HURRICANE CLIPS, HOLD-DOWN ANCHORS, POST BASES/CAPS, AND OTHER ACCESSORIES SHALL BE MANUFACTURED BY "SIMPSON STRONG-TIE COMPANY", OR AN APPROVED EQUAL. INSTALL ALL ACCESSORIES AND FASTENERS PER THE MANUFACTURER'S REQUIREMENTS WITH "MAX" NUMBER OF MANUFACTURER SPECIFIED FASTENERS. NAILS ARE TO BE FULL LENGTH (10d COMMON = 3" LONG, 16d COMMON = 3½" LONG).

14. ALL HARDWARE AND FASTENERS USED FOR PRESSURE TREATED WOOD SHALL BE MADE FROM APPROVED CORROSIVE-RESISTANT MATERIALS.

15. THE ENDS OF ALL BEAMS & JOISTS ARE TO BE RESTRAINED TO PREVENT ROTATION. ALL FLUSH BEAMS ARE TO BE CONTINUOUSLY BRACED ALONG THE SIDES. ALL DROPPED BEAMS ARE TO BE CONTINUOUSLY BRACED ALONG THE TOP FACE.

16. LAP FLOOR & CEILING JOISTS BY THE THICKNESS OF BEARING WALL (MIN. 3½) & DO NOT EXTEND BEYOND THE WALL, U.N.O

17. IN FLOOR CAVITIES PROVIDE BLOCKING UNDER ALL CONCENTRATED LOADS, INCLUDING SUPPORTS FOR ALL BEAMS & HEADERS, AND INSTALL CRIPPLE STUDS / PONY WALL UNDER ALL STACKING LOAD BEARING WALLS.

18. ALL STUDS TO BE CONTINUOUS BETWEEN DIAPHRAGMS.

19. ALL COLUMNS TO BE BRACED AT TOP & BOTTOM. ALL CONTINUOUS COLUMNS TO BE BRACED AT EACH FLOOR LEVEL.

PREFABRICATED WOOD JOIST NOTES

1. PREFABRICATED WOOD I-JOISTS SHALL BE DESIGNED AND FURNISHED IN ACCORDANCE WITH A CURRENT CODE-ACCEPTED EVALUATION REPORT. STRUCTURAL CAPACITIES AND DESIGN PROVISIONS SHALL BE ESTABLISHED AND MONITORED IN ACCORDANCE WITH ASTM D-5055.

2. WOOD I JOIST SHALL NOT BE CUT, NOTCHED, COPED, DRILLED, NOR OTHERWISE ALTERED IN ANY WAY UNLESS SPECIFICALLY CONDUCTED IN ACCORDANCE WITH THE MANUFACTURER'S WRITTEN REQUIREMENTS. DO NOT DRILL THROUGH FLANGES.

3. WOOD I-JOISTS SHALL BE PRODUCED BY A CODE ACCEPTED FABRICATOR WITH A MINIMUM OF FIVE (5) YEARS' EXPERIENCE PRODUCING PREFABRICATED WOOD I-JOISTS. QUALITY CONTROL SHALL BE AUDITED BY AN AGENCY ACCEPTED BY THE "BUILDING OFFICIALS & CODE ADMINISTRATORS, INC."

4. WOOD I-JOISTS SHALL BE STORED IN BUNDLES IN AN UPRIGHT POSITION AND AWAY FROM GROUND CONTACT. DAMAGE TO JOISTS SHALL BE BROUGHT TO THE IMMEDIATE ATTENTION OF THE JOIST SUPPLIER. FIELD REPAIR OR MODIFICATION OF JOISTS MUST NOT BE MADE WITHOUT THE WRITTEN APPROVAL BY THE SUPPLIER, EXCEPT FOR TRIMMING TO CORRECT LENGTH.

5. WOOD I-JOISTS SHALL BE CAREFULLY HANDLED TO PREVENT DAMAGE AND DISTORTION. EACH JOIST SHALL BE ANCHORED AND BRACED AS IT IS ERECTED USING BLOCKING PANELS AND ANCHORAGE INDICATED (AND PER THE SUPPLIER'S REQUIREMENTS). ERECTOR SHALL PROVIDE SUPPLEMENTAL LATERAL BRACING OF THE TOP FLANGE UNTIL SHEATHING IS PROPERLY NAILED.

6. MULTI-PLY I-JOISTS SHALL BE ATTACHED TOGETHER PER THE MANUFACTURER'S MINIMUM REQUIREMENTS, U.N.O.

JOIST DIRECTION LEGEND

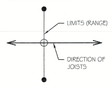

STRUCTURAL STEEL NOTES

1. ALL STRUCTURAL STEEL SHALL CONFORM TO THE "STEEL CONSTRUCTION MANUAL" OF THE AISC.

2. UNLESS NOTED OTHERWISE, ALL MATERIALS SHALL BE IN ACCORDANCE WITH THE FOLLOWING SPECIFICATIONS:

MEMBER	ASTM	MIN. STRENGTH
INTERSTATES	A992	F_y = 50 KSI, F_u = 65 KSI
M, S, C, MC, L-SHAPES	A36	F_y = 36 KSI, F_u = 58 KSI
HSS RECT.	A500 GR. B	F_y = 46 KSI, F_u = 58 KSI
HSS ROUND	A500 GR. B	F_y = 42 KSI, F_u = 58 KSI
PIPE	A53 GR. B	F_y = 35 KSI, F_u = 60 KSI
PLATES	A36	F_y = 36 KSI, F_u = 58 KSI
CONNECTION BOLTS	A325	F_u = 120 KSI
ANCHOR BOLTS	F1554 GR. 36	F_y = 36 KSI, F_u = 58 KSI
THREADED RODS	A36	F_y = 36 KSI, F_u = 58 KSI
NON-SHRINK GROUT	C1107	5,000 PSI

3. ALL WELDING SHALL BE IN ACCORDANCE WITH AWS D1.1 USING E70XX ELECTRODES, U.N.O. PROVIDE CONTINUOUS MINIMUM SIZED FILLET WELDS PER AWS REQUIREMENTS. ALL FILLER MATERIAL SHALL HAVE A MINIMUM TENSILE STRENGTH OF 70 KSI.

4. ALL STRUCTURAL STEEL IN SSPC ENVIRONMENTAL ZONES 0 AND 1A SHALL BE SHOP PAINTED WITH ONE COAT OF SSPC 15 GR. TYPE 1 (RED OXIDE) PAINT, U.N.O.

5. ALL STEEL EXPOSED TO WATER, MOISTURE, AND / OR CORROSIVES SHALL BE COVERED WITH APPROPRIATE PROTECTIVE APPROVED COATING MATERIALS.

6. PROTECTIVE COATINGS DAMAGED DURING THE TRANSPORTING, ERECTING, AND FIELD WELDING PROCESSES SHALL BE REPAIRED IN THE FIELD TO MATCH THE SHOP APPLIED COATING.

7. ALL BEAM COPES SHALL BE MADE w/ MINIMAL COPE DIMENSIONS - ½" CLEAR DIMENSION FOR NON-CONNECTED SURFACES IS PERMISSIBLE. ALL RE-ENTRANT CORNERS SHALL HAVE A MINIMUM ½" RADIUS.

8. ALL BOLTS SHALL BE SHEARD/BEARING TYPE BOLTS AND BE "SNUG-TIGHT", U.N.O.

9. FOR ALL BOLTS ¾" DIAMETER AND LESS, HOLES SHALL BE STANDARD HOLES ¼" LARGER THAN BOLT DIAMETER. ALL BOLT HOLES SHALL BE DRILLED, PUNCHED, OR THERMALLY CUT BY MECHANICALLY GUIDED EQUIPMENT. THERMALLY CUT HOLES SHALL HAVE A SURFACE ROUGHNESS NOT EXCEEDING 1,000 MICROINCHES.

10. WASHERS, WHERE REQUIRED, SHALL BE ASTM F436, U.N.O. AND SHALL MATCH BOLT FINISH. FOR SNUG-TIGHT JOINTS, WASHERS ARE ONLY REQUIRED IN THE FOLLOWING CONDITIONS: WHEN THE OUTER FACE OF THE JOINT HAS A SLOPE THAT IS GREATER THAN 1:20 w/ RESPECT TO A PLANE NORMAL TO BOLT AXIS, AN ASTM F436 BEVELED WASHER SHALL BE USED; WHEN A SLOTTED HOLE OCCURS IN THE OUTER PLY, AN ASTM F436 OR ⅜" COMMON PLATE WASHER SHALL BE USED AS REQUIRED TO COMPLETELY COVER THE HOLE.

11. WHERE STEEL BEAMS ARE FLUSH AND SUPPORT JOISTS ON HANGERS, PACK OUT THE WEB w/ SYP OR LVL NAILER PLATES CUT TO FIT TIGHT BETWEEN FLANGES AND SECURE w/ ¾" DIAMETER A307 THRU BOLTS @ 16" O.C. STAGGERED. THE EDGE OF THE NAILER PLATES ARE TO BE FLUSH w/ THE EDGE OF THE FLANGE.

MASONRY NOTES

1. MASONRY CONSTRUCTION SHALL CONFORM TO THE REQUIREMENTS OF ACI 530.

2. HOLLOW LOAD-BEARING MASONRY UNITS SHALL CONFORM TO ASTM REQUIREMENTS. THE MINIMUM PRISM COMPRESSIVE STRENGTH (f'm) SHALL BE 1,500 PSI AT AN AGE OF 28 DAYS, AS DETERMINED BY THE UNIT STRENGTH METHOD OF ACI 530.

3. FILL ALL BOND BEAMS AND REINFORCED CELLS SOLIDLY WITH GROUT. GROUT SHALL CONFORM TO ASTM REQUIREMENTS AND SHALL OBTAIN A MINIMUM 28 DAY COMPRESSIVE STRENGTH OF 2,500 PSI.

4. THE USE OF MASONRY CEMENT MORTAR IS STRICTLY PROHIBITED. MORTAR SHALL CONFORM TO ASTM REQUIREMENTS. ALL MORTAR SHALL MEET THE "PROPORTION SPECIFICATION" OF ASTM REQUIREMENTS AND BE MADE WITH PORTLAND CEMENT LIME (NON AIR-ENTRAINED).

5. UNLESS NOTED OTHERWISE, ALL WALLS SHALL BE LAID IN RUNNING BOND. BOND CORNERS AND INTERSECTIONS OF ALL WALLS.

6. REINFORCING STEEL SHALL BE IN ACCORDANCE WITH ASTM REQUIREMENTS, GRADE 60. PROVIDE A MINIMUM LAP OF 48 BARS OR THE BAR DIAMETERS IN ALL SPLICES, U.N.O.

7. VERTICAL REINFORCEMENT TO BE MINIMUM (1) #4 BAR AT CORNERS, ON EACH SIDE OF OPENINGS, AT THE ENDS OF WALLS, AND AT INTERSECTIONS w/ A MAXIMUM SPACING OF 4'-0" O.C. BETWEEN.

8. PROVIDE REBAR DOWELS FROM FOUNDATIONS TO MATCH VERTICAL REINFORCING SIZE AND SPACING. DOWELS SHALL HAVE STANDARD 90 DEGREE HOOKS AND LAP WITH THE FIRST LIFT OF REINFORCING OR PER LAP NOTE ABOVE, WHICHEVER IS GREATER.

9. MINIMUM GROUT 4 MASONRY COVER SHALL BE PROVIDED IN ACCORDANCE WITH ACI 530.

10. PROVIDE BOND BEAM LINTELS ABOVE ALL WALL OPENINGS PER THE SPECIFICATIONS ON THE PLANS w/ NO LESS THAN 4" OF BEARING, U.N.O. THE ENTIRE LINTEL DEPTH SHALL BE COMPOSED OF U-SHAPED BOND BEAM COURSES AND FULLY GROUTED.

11. PROVIDE STEEL JOIST AND BEAM BEARING PLATES AND OTHER ACCESSORIES AS INDICATED ON THE PLANS. PROVIDE SOLIDLY GROUTED CMU BELOW ALL BEAM BEARINGS OVER THE WIDTH OF THE BEARING PLATE AND ONE CELL BEYOND ON EACH SIDE.

12. PROVIDE JOINTS IN ALL MASONRY WORK AS REQUIRED BY THE ACI CODE OR NCMA TEK DOCUMENTS, U.N.O.

ANCHORED VENEER NOTES

1. THE DESIGN OF VENEER IS NOT INCLUDED IN THE SCOPE OF THESE PLANS. PLANS INCLUDE DESIGN OF ELEMENTS SUPPORTING VENEER, BUT NOT THE VENEER ITSELF, WHICH INCLUDES MASONRY/MORTAR SPECIFICATIONS AND MOVEMENT JOINTS. MOVEMENT JOINTS ARE TO BE SPECIFIED BY OTHERS AND ARE TO CONFORM TO THE APPLICABLE BUILDING CODE.

2. VENEER WITH A 1" NOMINAL AIR SPACE SHALL BE ANCHORED TO THE SUPPORTING WALL STUDS w/ CORROSION-RESISTANT 22 U.S. GAGE METAL TIES w/ 8d COMMON NAILS AT 16" O.C. HORZ. & 24" O.C VERT.. METAL TIES SHALL BE EMBEDDED IN MORTAR OR GROUT AND EXTEND INTO THE VENEER A MIN. OF 1½", w/ NOT LESS THAN ⅝" MORTAR OR GROUT COVER TO OUTSIDE FACE. REFER TO THE APPLICABLE BUILDING CODE FOR ADDITIONAL ANCHOR REQUIREMENTS ADJACENT TO OPENINGS AND IF AIR SPACE IS GREATER THAN 1".

3. LINTELS SPANNING OVER OPENINGS SHALL BE IN ACCORDANCE w/ THE TABLES BELOW, U.N.O. LINTELS ARE NOT TO BE ATTACHED TO THE FRAMING, U.N.O. IF ANY SPANS EXCEED THE TABLES BELOW AND ARE NOT SPECIFIED ON THE PLANS, CONTRACTOR IS TO CONTACT THE ENGINEER IMMEDIATELY. LINTELS ARE TO HAVE 4" OF BEARING ON THE MASONRY ON EACH END (THIS APPLIES TO LINTELS THAT ARE FREE-SPANNING AND LINTELS THAT ARE ATTACHED TO FRAMING).

ALLOWABLE CLEAR SPANS FOR LINTELS SUPPORTING 4" NOMINAL CLAY BRICK VENEER WEIGHING ≤ 38 PSF

SIZE OF STEEL ANGLE	HEIGHT OF VENEER ABOVE LINTEL						
	2'-0"	4'-0"	6'-0"	8'-0"	10'-0"	15'-0"	20'-0"	25'-0"
L 3½ x 3½ x ¼	8'-4"	6'-7"	5'-8"	5'-2"	4'-9"	4'-0"	3'-7"	3'-4"
L 6x 3½ x ⅜ *	16'-0"	12'-6"	10'-11"	9'-10"	9'-2"	8'-0"	7'-3"	6'-8"
(2) L 6x 3½ x ⅜ *,a	20'-2"	16'-0"	14'-11"	12'-6"	11'-8"	10'-2"	9'-2"	8'-5"

* LONG LEG OF THE ANGLE SHALL BE PLACED IN A VERTICAL POSITION

[a] INSTALL FIRST LINTEL ADD COURSES UNTIL VENEER CLEARS TOP OF FIRST LINTEL THEN ADD SECOND LINTEL (LINTELS ARE STACKED ATOP EACH OTHER AND NOT CONNECTED TO EACH OTHER)

ALLOWABLE CLEAR SPANS FOR LINTELS SUPPORTING 6" MAX STONE VENEER WEIGHING ≤ 82 PSF

SIZE OF STEEL ANGLE	HEIGHT OF VENEER ABOVE LINTEL						
	2'-0"	4'-0"	6'-0"	8'-0"	10'-0"	15'-0"	20'-0"	25'-0"
L 5x 3½ x ⅜	10'-9"	8'-5"	7'-4"	6'-8"	6'-2"	5'-3"	4'-9"	4'-4"
L 6x 4x ⅜	13'-0"	10'-3"	8'-10"	8'-0"	7'-5"	6'-5"	5'-10"	5'-4"
L 8x 6x ½ *	14'-2"	14'-2"	12'-4"	11'-2"	10'-4"	9'-0"	8'-2"	7'-6"

* LONG LEG OF THE ANGLE SHALL BE PLACED IN A VERTICAL POSITION

TABLE 1

GENERAL FASTENER SCHEDULE

IF ANY CONNECTIONS DESCRIBED IN THE PLANS & DETAILS DIFFER FROM WHAT IS SHOWN ON TABLE BELOW, THE PLANS & DETAILS SHALL CONTROL

DESCRIPTION OF BUILDING ELEMENTS	NUMBER & TYPE OF FASTENER [a]	SPACING AND DESCRIPTION
CEILING + ROOF		
1. BLOCKING BETWEEN JOISTS OR RAFTERS TO TOP PLATE	3 - 8d (2½" x 0.113")	TOE NAIL
2. CEILING JOIST TO TOP PLATE	3 - 8d (2½" x 0.113")	TOE NAIL
3. CEILING JOIST OR COLLAR TIE TO RAFTER	5 - 10d (3" x 0.128")	FACE NAIL
4. CEILING JOIST TO CEILING JOIST (LAPPED OVER WALL)	5 - 10d (3" x 0.128")	FACE NAIL
5. RAFTER OR ROOF TRUSS TO TOP PLATE	3 - 10d (3" x 0.128")	TOE NAIL
6. RAFTER TO RIDGE, VALLE

811 Know what's below. Call before you dig.

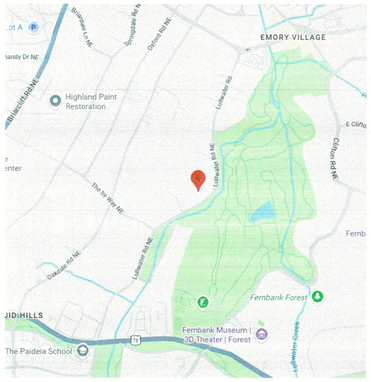

Site Vicinity Map

Not To Scale

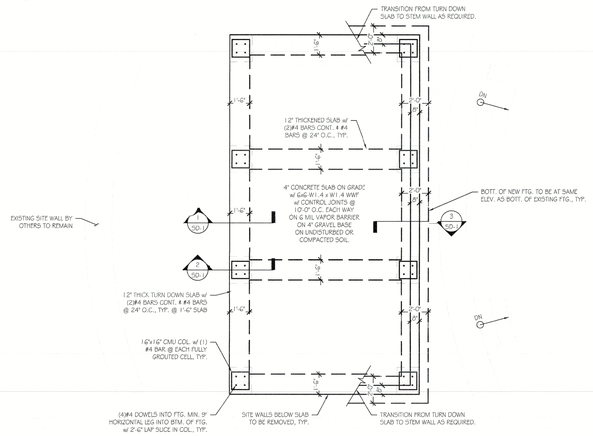

FOUNDATION LEGEND	
FOOTINGS	
FOUNDATION WALLS	
CMU COLUMN	

1 S-1 FOUNDATION PLAN

SCALE: 1/4" = 1'-0"

SEE SHEET S-0 FOR ADDITIONAL NOTES RELATED TO FOUNDATION. THESE NOTES INCLUDE ALLOWABLE SOIL BEARING CAPACITY, SHORING REQUIREMENTS, AND CONCRETE/REBAR STRENGTH.

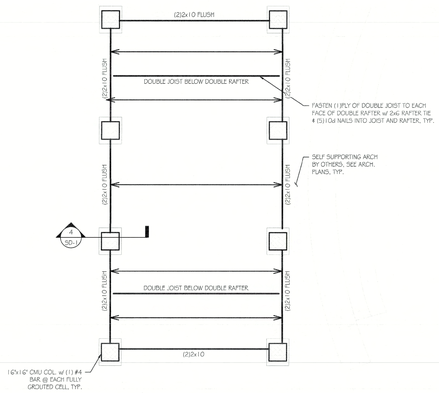

CEILING FRAMING LEGEND	
CMU COLUMN	
HEADERS OR BEAMS	
JOISTS	

CEILING DESIGN LOADS	
20 PSF	LIVE LOAD
10 PSF	DEAD LOAD

2 S-1 CEILING LEVEL FRAMING PLAN

SCALE: 1/4" = 1'-0"

CEILING FRAMING NOTES:

1. CMU COL. TO BE 16" x 16" w/ FULLY GROUTED CELLS @ 9'-0" MAX. HEIGHT
2. ALL CEILING JOISTS TO BE 2x6 @ 16" O.C., U.N.O.
3. WHERE JOISTS ARE PARALLEL TO EXTERIOR BEAMS, PROVIDE FULL DEPTH BLOCKING @ 24" O.C. IN 1ST BAY TO BRACE WALL.

SEE SHEET S-0 FOR ADDITIONAL NOTES RELATED TO FRAMING. THESE NOTES INCLUDE WOOD SPECIES/GRADE, HANGER SPECIFICATIONS, AND BEAM PLY ATTACHMENT.

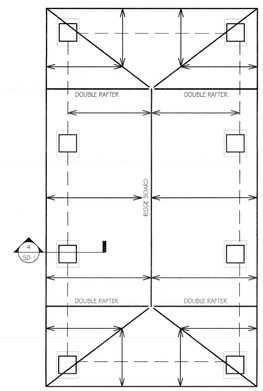

ROOF FRAMING LEGEND	
ROOF FRAMING	
CMU COLUMN	
BEAMS BELOW	
RAFTERS	

ROOF DESIGN LOADS	
20 PSF	LIVE LOAD
10 PSF	DEAD LOAD

3 S-1 ROOF FRAMING PLAN

SCALE: 1/4" = 1'-0"

ROOF FRAMING NOTES:

1. ALL RAFTERS TO BE 2x6 @ 16" O.C., U.N.O.
2. ALL RIP, VALLEY & RIDGE BOARDS TO BE (1)2x12, U.N.O.
3. ROOF DECKING TO BE 1/2" APA RATED 24 SHEATHING ATTACHED w/ 10d NAILS @ 6" O.C. AT SUPPORTED EDGES & 12" O.C. AT INTERMEDIATE MEMBERS.
4. CONNECT CEILING JOISTS TO RAFTERS w/ A MIN. OF (5) 10d NAILS, U.N.O.
5. ONLY BRACE PURLINS 4 RAFTERS ON CEILING BEAMS OR LOAD BEARING WALLS.

SEE SHEET S-0 FOR ADDITIONAL NOTES RELATED TO FRAMING. THESE NOTES INCLUDE WOOD SPECIES/GRADE, HANGER SPECIFICATIONS, AND BEAM PLY ATTACHMENT.

KOBLASZ & KENNISON ENGINEERING, PC

333 CREEKSTONE RIDGE
WOODSTOCK, GEORGIA 30188

404 | 860 | 2600

THESE DRAWINGS, DESIGNS, AND SPECIFICATIONS REPRESENTED ARE THE PROPERTY OF THE STRUCTURAL ENGINEER OF RECORD, AND MAY NOT BE REPRODUCED OR USED FOR CONSTRUCTION PURPOSES WITHOUT WRITTEN CONSENT. COPYRIGHT AS PER DRAWING DATE. BUILDER SHALL BE SOLELY RESPONSIBLE FOR ENSURING THAT THESE PLANS ARE ACCURATE AND THAT THE STRUCTURE IS CONSTRUCTED IN ACCORDANCE WITH ALL APPLICABLE BUILDING CODES. DIMENSIONS SHOULD BE READ OR CALCULATED AND NEVER SCALED. CONTRACTOR SHALL VERIFY ALL CONDITIONS AND DIMENSIONS AT THE SITE BEFORE BEGINNING CONSTRUCTION.

PALMER RESIDENCE

948 LULLWATER ROAD
ATLANTA, GEORGIA 30307

SUBMITTALS:

07/28/2026 STRUCTURAL DESIGN ISSUED

PROJECT NUMBER: 26380

DESIGNED BY: WILLIAM DEAL (404) 860.2600 EXT. 711 william@kk-eng.com

CHECKED BY: LUKE KENNISON

STAMP

GEORGIA REGISTERED PROFESSIONAL ENGINEER LUKE KENNISON

STRUCTURAL PLANS

S-1

RELEASED FOR CONSTRUCTION

Released for Construction

The Palmer Residence
948 Lullwater Road
Atlanta, Georgia
Date:5-4-2026

SHEET S-1

0 20 40 60 feet
SCALE: 1" = 20'

NORTH

811 Know what's below. Call before you dig.

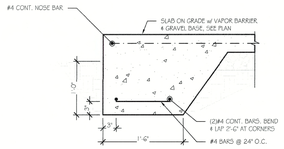

1 SD-1 SECTION
SCALE: 1" = 1'-0"

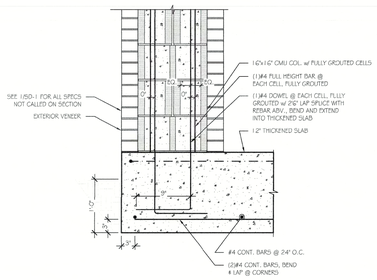

2 SD-1 SECTION
SCALE: 1" = 1'-0"

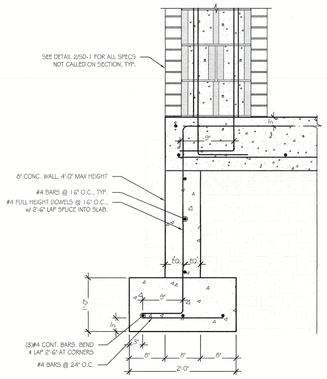

3 SD-1 SECTION
SCALE: 1" = 1'-0"

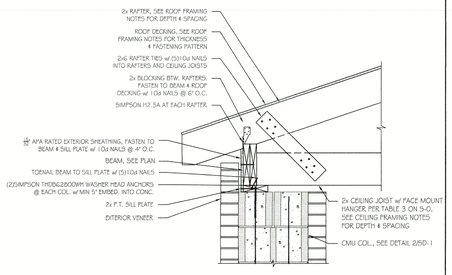

4 SD-1 SECTION
SCALE: 1" = 1'-0"

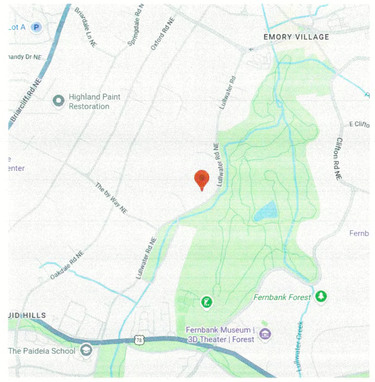

Site Vicinity Map
Not To Scale

KOBLASZ & KENNISON
ENGINEERING, PC
333 CREEKSTONE RIDGE
WOODSTOCK, GEORGIA 30188
404 | 860 | 2600

THESE DRAWINGS, DESIGNS, AND SPECIFICATIONS REPRESENTED ARE THE PROPERTY OF THE STRUCTURAL ENGINEER OF RECORD, AND MAY NOT BE REPRODUCED OR USED FOR CONSTRUCTION PURPOSES WITHOUT WRITTEN CONSENT. COPYRIGHT AS PER DRAWING DATE. BUILDER SHALL BE SOLELY RESPONSIBLE FOR ENSURING THAT THESE PLANS ARE ACCURATE AND THAT THE STRUCTURE IS CONSTRUCTED IN ACCORDANCE WITH ALL APPLICABLE BUILDING CODES. DIMENSIONS SHOULD BE READ OR CALCULATED AND NEVER SCALED. CONTRACTOR SHALL VERIFY ALL CONDITIONS AND DIMENSIONS AT THE SITE BEFORE BEGINNING CONSTRUCTION.

PALMER RESIDENCE

948 LULLWATER ROAD
ATLANTA, GEORGIA 30307

SUBMITTALS:

07/28/2026	STRUCTURAL DESIGN ISSUED

PROJECT NUMBER: 26380

DESIGNED BY: WILLIAM DEAL (404) 860-2600 EXT. 711 william@kk-eng.com

CHECKED BY: LUKE KENNISON

STAMP

GEORGIA REGISTERED No. 35200 PROFESSIONAL ENGINEER LUKE KENNISON

STRUCTURAL DETAILS

SD-1

RELEASED FOR CONSTRUCTION

Released for Construction

The Palmer Residence
948 Lullwater Road
Atlanta, Georgia
Date:5-4-2026

SHEET
S-2

0 20 40 60 feet
SCALE: 1" = 20'

NORTH

nptpool.com