



## Office of the Chief Executive Officer

Zachary L. Williams  
Executive Assistant, Chief Operating Officer

**Chief Executive Officer**  
Lorraine Cochran-Johnson

### Board of Commissioners

District 1  
Robert Patrick

District 2  
Michelle Long Spears

District 3  
Nicole Massiah

District 4  
Chakira Johnson

District 5  
Mereda D. Johnson

District 6  
Edward "Ted" Terry

District 7  
LaDena Bolton

*Via Electronic Mail and U.S. Mail*  
July 30, 2025

Chief, Clean Water Branch  
ATTN: Mr. Paul Schwartz  
Water Protection Division  
U.S. Environmental Protection Agency - Region 4  
61 Forsyth Street, S.W.  
Atlanta, GA 30303

**RE: Clean Water Act Consent Decree 1:10cv 4039-SDG  
July 30, 2025 – 2025 2nd Quarterly Report Submittal**

Dear Mr. Schwartz:


As required by §IX. Reporting Requirement of the Consent Decree associated with the above referenced civil action, we are submitting the following document for your review and comment:

- **July 30, 2025 – 2025 2nd Quarterly Report**

I certify under penalty of law that these documents and all attachments were prepared under my direction or supervision in accordance with a system designed to assure that qualified personnel properly gather and evaluate the information submitted. Based on my inquiry of the person or persons who manage the system, or those persons directly responsible for gathering such information, the information submitted is, to the best of my knowledge and belief, true, accurate and complete. I am aware that there are significant penalties for submitting false information, including the possibility of fines and imprisonment for knowing violations pursuant to CWA Section 309(c)(4).

If you have questions or comments regarding this submittal, please call me at 404-371-2174.

Respectfully,



Zachary L. Williams,  
Chief Operating Officer and Executive Assistant  
DeKalb County, Georgia

cc: Georgia EPD  
Maria V. Houser, Director of Consent Decree and Environmental Compliance  
Reginald Williams, Director, DWM  
Kerry Williams, Deputy Director, Engineering and Construction Management Services, DWM  
E. Fitzgerald Veira, Troutman Pepper  
Matthew C. Welch, Deputy County Attorney

---

# 2nd Quarter 2025 Quarterly Report

April 1 to June 30, 2025  
Civil Action No. 1:10cv4039 - SDG

DeKalb County  
Department of Watershed Management



DeKalb County  
G E O R G I A



July 30, 2025

## Table of Contents

Acronyms .....	iii
Introduction .....	1
2nd Quarter 2025 SSO Tracking .....	4
Tables	
Table 1. 2nd Quarter 2025 Spills.....	4
Table 2. 2nd Quarter 2025 Overflows.....	6
Table 3. 2nd Quarter 2025 Building Backups.....	7
Table 4. 2nd Quarter 2025 Lateral-Related Issues* .....	8
Attachments	
Attachment A – Additional Documentary Support	
Attachment B – Priority Fix List	

## Acronyms

CCTV	closed-circuit television
DWM	Department of Watershed Management (DeKalb County)
EPA	United States Environmental Protection Agency
EPD	Georgia Environmental Protection Division
gal	gallon
I&I	infiltration and inflow
in	inch
LS	lift station
MCD	Modification to Consent Decree
PASARP	Priority Areas Sewer Assessment and Rehabilitation Program
PFL	Priority Fix List
SSO	Sanitary Sewer Overflow
WCTS	Wastewater Collection and Transmission System

## Introduction

DeKalb County (hereafter, the “County”) submits this 2nd Quarter 2025 Quarterly Report in accordance with Section IX, Paragraph 56, of the Modification to Consent Decree (MCD) (Civil Action 1:10cv4039-SDG) to provide:

“Each Quarterly SSO Report shall include the date, location, source, time reported, time stopped, estimated volume, receiving water (if any), cause, and actions taken to repair or otherwise resolve the cause of all SSOs occurring in the applicable three (3) month period in a tabulated electronic format.”

- 1) “For each SSO, a determination of whether such SSO was caused by either a lack of Adequate Collection Capacity or Adequate Transmission Capacity, or by non-capacity reasons, and documentary support for the County’s determination, including, where appropriate:”
  - i) “If the County determines the cause of a particular SSO to be due to FOG, debris, any other sewer blockage, or infrastructure failure, the County shall provide photographic or video evidence supporting such determination or shall provide documentation of dry weather conditions at the time of the SSO based on information from the closest rainfall monitoring station to the SSO’s location.”
  - ii) “If the County determines the cause of a particular SSO to be a lack of Adequate Collection Capacity or Adequate Transmission Capacity and the SSO occurred during a precipitation event, the County shall provide rainfall data from the closest rainfall monitoring station to the SSO’s location; except, the County may presume an SSO is capacity-related if it documents in its Quarterly SSO Report, after investigating the cause of the SSO, that it was unable to locate any evidence of FOG, debris, any other sewer blockage, or infrastructure failure.”
- b) “For each SSO, the Initial or Additional Priority Area in which such SSO occurred, if applicable.”
- c) “An updated Priority Fix List of all Repeat SSO Locations, as provided in new Paragraph 35(j).”
- d) “If the rehabilitation of any Repeat SSO Location was scheduled to be completed during the previous applicable three (3) month period, a statement that such work has or has not been completed. The County shall include a detailed written description of any such work not completed, the reasons for failing to complete such work, and the expected date of completion. If any missed deadline cannot be fully explained at the time the report is due, the County shall include a statement to that effect in the report.”

During the reporting period (April 1 – June 30, 2025), DeKalb County Department of Watershed Management (DWM) documented 25 spills, 18 overflows, 4 building backups, and 110 lateral-related incidents. There were no SSOs that were attributed to other entities outside of DeKalb County.

A spill is defined as a discharge of wastewater from the Wastewater Collection and Transmission System (WCTS), or from a wastewater treatment facility caused by problems in the WCTS, that reaches waters of the United States or the State, including a prohibited bypass, but not including other discharges from a point source that is specified in the National Pollutant Discharge Elimination System permits. Spills for this reporting period are shown in Table 1.

An overflow is defined as release of wastewater from the WCTS, or from a wastewater treatment facility caused by problems in the WCTS that does not reach waters of the United States or the State. Overflows for this reporting period are shown in Table 2.

A building backup is defined as a wastewater backup into a building that is caused by blockages, malfunctions, or flow conditions in the WCTS. However, a wastewater backup into a building that is caused by a blockage or other malfunction of a private lateral or other piping or conveyance system that the County does not own or operate, is not a building backup. Building backups for this reporting period are shown in Table 3.

A lateral-related incident is defined as a Sanitary Sewer Overflow (SSO) caused by blockages or other issues located in that section of a private service lateral that is in the County's right-of-way (ROW). The County was asked on April 14, 2016, to begin tracking this information. Lateral-related issues for this reporting period are shown in Table 4.

SSOs by Others, for purposes of this reporting period, are SSOs that occur from County laterals but the root cause is attributed to sewer mains owned and maintained by other utilities. There were no SSOs by others for this reporting period.

Tables 1 through 4 document the incidents that occurred during this reporting period. Information reported for all types of incidents includes the following:

- Incident record ID number
- Date and time the incident was reported to DWM
- Gallons of sewage spilled (where applicable)
- Street address and city where the incident occurred
- Indication of what Priority Areas Sewer Assessment and Rehabilitation Program (PASARP) Area is applicable
- Cause of incident (see "Acronyms" following the "Spills" table [Table 1])
- Source/description of incident
- Capacity review (except for lateral-related incidents)—SSO determination; any documentary support (ID from closest rain gauge and rainfall measured)
- Date and time of flow restoration
- Actions taken to restore flow

Additional information specific to spills includes:

- Fish kill and/or major spill (> 10,000 gallons) designation
- Manhole/structure number (where applicable)
- Pipe size (diameter)
- Receiving water body, including tributary
- Date of applicable 24-hour notice and 5-day letter notifications (from DWM to Georgia Environmental Protection Division [EPD])
- Any additional follow-up required

Additional information specific to lateral-related issues includes:

- Indication of whether the WCTS main flows without blockage
- Indication of whether blockage is present in the lower lateral

As noted in the prior excerpt from the MCD, non-capacity-related SSOs are supported with data from the closest rain gauge indicating dry weather conditions. Alternatively, capacity-related SSOs can be documented with data from the closest rain gauge measuring a significant wet weather event. Selected SSOs that cannot be adequately supported only by rain gauge information will be further documented in Attachment A, as indicated, photos, closed-circuit television (CCTV) screenshots, dynamic model results, etc.

Attachment B provides an updated Priority Fix List showing the repeat SSO locations that have been added from the previous quarter as well as sites that the County has determined to be Adequately Fixed. Sites may be added to the Priority Fix List if multiple SSOs have occurred within a 500-foot radius in a 12-month period caused multiple times for capacity reasons or caused multiple times for non-capacity reasons. Five sites have been added to the Priority Fix List for this reporting period; all five of these sites are non-capacity related. During this quarter, the County also confirmed that an additional sixteen sites have been Adequately Fixed as required by the MCD.

## 2nd Quarter 2025 SSO Tracking

Table 1. 2nd Quarter 2025 Spills

Spill No.	Date/Time		Type & Volume			Location			MH/Pipe		Cause/Source		Capacity Review		Water Body		Flow Restoration			Notifications		
	Date Spill Reported to DWM (Revised)	Time Spill Reported to DWM (Revised)	Fish Kill	Major Spill	Estimated Quantity, gals (Revised)	Address of Spill	City	PASARP Area	Manhole/ Structure #	Pipe Size (in)	Cause	Source	SSO Determination	Documentary Support Rain Gauge, (Rainfall -in)	Receiving Stream or Waterbody	Tributary	Restoration Date	Restoration Time	Flow Restoration Action	24 hour Notice (Revised)	5 Day Letter	Additional Follow-up
74	4/1/2025	17:50	N	N	5,880	3900 Motors Industrial Way	Doraville	Not in a PASARP Area	322-S203	10	GR	Found manhole #18-322-s203 spilling into a storm drain, into the creek due to a grease blockage in the 10(in) sewer main.	Non-Capacity	RGNFOR3, (0.00)	North Fork Peachtree Creek	N/A	4/1/2025	19:14	Pressure washed the 8(in) sewer main 115(ft) to remove the grease blockage at 90(ft) which restored normal flow.	4/2/2025	4/4/2025	CCTV work order created for Julio/CDPMT. Cleanup work order completed. Posted public notifications work order completed. FOG education work order completed.
75	4/1/2025	14:49	N	N	100	6750 Peachtree Industrial Blvd	Doraville	Not in a PASARP Area	N/A	8	BRK LN/STR	Found a private 4(in) row lateral spilling into the creek due to a defect in the 8(in) sewer main.	Non-Capacity	RGNANCY2, (0.00)	Nancy Creek	N/A	4/1/2025	19:00	County contractors made a point repair to the 8(in) sewer main on 4/1/2025 to restore normal flow.	4/1/2025	4/4/2025	Cleanup work order completed. Posted public notifications work order completed.
76	4/3/2025	12:04	N	Y	174,000	1529 Harbour Oaks Road	Tucker	Not in a PASARP Area	141-S128, S046, S038	15	VAND/PMP FLR	Found evidence manholes #18-141-s128, s046, s038 had spilled due to an unauthorized/outside person(s) turning off the by-pass pump; therefore DWM deemed this as vandalism.	Non-Capacity	RGSFOR4, (0.00)	South Fork Peachtree Creek	Unnamed	4/3/2025	14:00	The bypass pumps were restarted which contained the spill.	4/4/2025	4/4/2025	Cleanup work order completed. Posted public notifications work order completed.
77	4/7/2025 (4/6/2025)	13:48 (18:45)	N	Y	12,000	4557 Meadow Creek Path	Lithonia	Not in a PASARP Area	034-S090	54	I&I	Rain water entered the sewer main during rain event causing manhole # 15-034-s090 to spill into Snapfinger Creek. This information was retrieved from flow monitoring data.	Capacity	RGSFPLNT1, (1.65)	Snapfinger Creek	N/A	4/6/2025	22:45	Checked upstream and downstream manholes. Removed all debris and disinfected the area. posted spill signs for public notification.	4/7/2025	4/11/2025	Cleaned up spill site. Placed public notification on spill site.
78	4/15/2025	17:33	N	N	1,740	5180 Peachtree Industrial Boulevard	Chamblee	A-IG3	300-S056	8	GR	Found manhole #18-300-s056 spilling into a storm drain, into the creek due to a grease blockage in the 8(in) sewer main.	Non-Capacity	RGNANCY3, (0.00)	Nancy Creek	C	4/15/2025	19:00	Pressure washed the 8(in) sewer main 70(ft) to remove the grease blockage at 15(ft) which restored normal flow.	4/20/2025	4/20/2025	CCTV work order created for Julio/CDPMT. Cleanup work order completed. Posted public notifications work order completed. FOG education work order completed.
79	4/24/2025	13:15	N	N	900	1471 Northeast Expressway	Atlanta	Not in a PASARP Area	156-S068a	8	DB	Found manhole #18-156-s068a spilling into creek due to a debris (rocks) blockage in the 8(in) sewer main.	Non-Capacity	RGSFOR3, (0.39)	North Fork Peachtree Creek	N/A	4/24/2025	14:15	Pressure washed the 8(in) sewer main 300(ft) to remove the debris (rocks) blockage at 250(ft) which restored normal flow.	4/25/2025	4/29/2025	Cleanup work order completed. Posted public notifications work order completed.
80	4/30/2025	8:42	N	N	660	1485 Northeast Expressway	Atlanta	Not in a PASARP Area	156-S068a	8	DB	Found manhole #18-156-s068a spilling into creek due to a debris (rocks) blockage in the 8(in) sewer main.	Non-Capacity	RGSFOR3, (0.00)	North Fork Peachtree Creek	N/A	4/30/2025	9:15	Pressure washed the 8(in) sewer main 250(ft) to remove the debris (rocks) blockage at 225(ft) which restored normal flow.	4/30/2025	5/5/2025	CCTV work order created for Mullins/CDPMT. Cleanup work order completed. Posted public notifications work order completed.
81	5/1/2025	9:40	N	N	360	1485 Northeast Expressway	Atlanta	Not in a PASARP Area	156-S068a	8	DB	Found manhole #18-156-s068a spilling into creek due to a debris (rocks) blockage in the 8(in) sewer main.	Non-Capacity	RGSFOR3, (0.04)	North Fork Peachtree Creek	N/A	5/1/2025	9:58	Pressure washed the 8(in) sewer main 250(ft) to remove the debris (rocks) blockage at 225(ft) which restored normal flow.	5/1/2025	5/5/2025	CCTV work order created for Mullins/CDPMT. Cleanup work order completed. Posted public notifications work order completed.
82	5/2/2025	17:45	N	Y	355,100	3073 Panthersville Road	Ellenwood	Not in a PASARP Area	N/A	15	BRK LN/STR	Found sewer spilling into the creek due to a broken sewer main.	Non-Capacity	RGSHO3, (0.16)	Doolittle Creek	Unnamed	5/6/2025	8:20	County contractors set up bypass pumping which contained the spill.	5/6/2025	5/9/2025	Cleanup work order completed. Posted public notifications work order completed. A repair gravity main work order completed.
83	5/17/2025	11:39	N	N	6,300	3253 Westmart Lane	Doraville	Not in a PASARP Area	288-S008	8	DB	Found manhole #18-288-s008 spilling into creek due to a debris (rags) blockage in the 8(in) sewer main.	Non-Capacity	RGNFOR6, (0.04)	North Fork Peachtree Creek	Unnamed	5/17/2025	13:45	Pressure washed the 8(in) sewer main 65(ft) to remove the debris (rags) blockage at 30(ft) which restored normal flow.	5/17/2025	5/22/2025	CCTV work order created for veal/operations. Cleanup work order completed. Posted public notifications work order completed.
84	5/21/2025	17:16	N	N	10	1841 Clifton Road	Atlanta	Not in a PASARP Area	N/A	24	CRK BRK	Found a 24(in) creek crossing sewer pipe with evidence of a sewer spill due to a structural defect.	Non-Capacity	RGSFOR3, (1.34) *See Attachment A	South Fork Peachtree Creek	N/A	5/21/2025	18:40	County crews contained the spill by making repairs to the defective portion of the pipe with hydraulic concrete.	5/22/2025	5/23/2025	Cleanup work order completed. Posted public notifications work order completed.
85	5/21/2025	09:27 (02:45)	N	N	8,187	2711 Fairlee Drive	Decatur	I-SF3	184-S002, 806	24	I&I	Rain water entered the sewer main during rain event causing manhole # 15-184-s002 & 184-s806 to spill into Shoal Creek.	Capacity	RGSHO2, (1.34)	Shoal Creek	N/A	5/21/2025	3:15	Checked upstream and downstream manholes. Removed all debris and disinfected the area. posted spill signs for public notification.	5/21/2025	5/22/2025	Cleaned up spill site. Placed public notification on spill site.
86	5/21/2025 (5/22/2025)	11:16 (03:15)	N	N	1,353	2925 Misty Waters Drive	Decatur	I-SF3	136-S057	24	I&I	Rain water entered the sewer main during rain event causing manhole #15-136-s057 to spill into Shoal Creek. This information was retrieved from flow monitoring data.	Capacity	RGSHO3, (0.90)	Shoal Creek	N/A	5/22/2025	17:45	Checked upstream and downstream manholes. Removed all debris and disinfected the area. posted spill signs for public notification.	5/22/2025	5/22/2025	Cleaned up spill site. Placed public notification on spill site.
87	5/28/2025 (5/29/2025)	10:10	N	Y	35,060	1485 Northeast Expressway	Atlanta	Not in a PASARP Area	156-S068a	8	DB	Found manhole #18-156-s068a spilling into creek due to a debris (rocks) blockage in the 8(in) sewer main.	Non-Capacity	RGSFOR3, (0.67)	North Fork Peachtree Creek	N/A	5/29/2025	15:23	Pressure washed the 8(in) sewer main 250(ft) to remove the debris (rocks) blockage at 225(ft) which restored normal flow.	5/29/2025	6/2/2025	CCTV work order created for Mullins/CDPMT. Cleanup work order completed. Posted public notifications work order completed.
88	5/28/2025	17:39	N	N	200	4900 Peachtree Road	Chamblee	Not in a PASARP Area	N/A	8	GR	Found manhole #18-278-s033 surcharging causing a 6(in) cleanout to spill into a storm drain, into the creek due to a grease blockage in the 8(in) sewer main.	Non-Capacity	RGNANCY3, (0.34)	North Fork Peachtree Creek	Unnamed	5/28/2025	18:30	Pressure washed the 8(in) sewer main 240(ft) to remove the grease blockage at 92(ft) which restored normal flow.	5/29/2025	6/2/2025	CCTV work order created for Julio/CDPMT. Cleanup work order completed. Posted public notifications work order completed. FOG education work order completed.
89	6/5/2025	9:46	N	Y	15,645	675 Mountain View Drive	Stone Mountain	A-SF2	038-S207	8	GR	Found manhole #18-038-s207 spilling into the creek due to a grease blockage in the 8(in) sewer main.	Non-Capacity	RGBAR3, (0.24)	Barbashela Creek	Unnamed	6/5/2025	12:15	Pressure washed the 8(in) sewer main 189(ft) to remove the grease blockage at 180(ft) which restored normal flow.	6/5/2025	6/10/2025	CCTV work order created for Julio/CDPMT. Cleanup work order completed. Posted public notifications work order completed. FOG education work order completed.
90	6/7/2025	21:28	N	N	940	1335 Church Street	Decatur	Not in a PASARP Area	007-S123	8	GR	Found manhole #18-007-s123 spilling into the storm drain, into the creek due to a grease blockage in the 8(in) sewer main.	Non-Capacity	RGSHO2, (0.87) *See Attachment A	South Fork Peachtree Creek	Unnamed	6/7/2025	22:15	Pressure washed the 8(in) sewer main 131(ft) to remove the grease blockage which restored normal flow.	6/8/2025	6/10/2025	CCTV work order created for Julio/CDPMT. Cleanup work order completed. Posted public notifications work order completed. FOG education work order completed.
91	6/11/2025	11:15	N	N	2,250	3575 Oakvale Road	Decatur	Not in a PASARP	057-S004	8	GR	Found manhole #15-057-s004 spilling into the storm drain, into the creek due to a grease	Non-Capacity	RBLUE2, (0.59)	South River	Unnamed	6/11/2025	12:00	Pressure washed the 8(in) sewer main 350(ft) to remove the grease blockage	6/11/2025	6/16/2025	CCTV work order created for Julio/CDPMT. Cleanup work order

Spill No.	Date/Time		Type & Volume			Location			MH/Pipe		Cause/Source		Capacity Review		Water Body		Flow Restoration			Notifications		
	Date Spill Reported to DWM (Revised)	Time Spill Reported to DWM (Revised)	Fish Kill	Major Spill	Estimated Quantity, gals (Revised)	Address of Spill	City	PASARP Area	Manhole/Structure #	Pipe Size (in)	Cause	Source	SSO Determination	Documentary Support Rain Gauge, (Rainfall -in)	Receiving Stream or Waterbody	Tributary	Restoration Date	Restoration Time	Flow Restoration Action	24 hour Notice (Revised)	5 Day Letter	Additional Follow-up
								Area			blockage in the 8(in) sewer main.							which restored normal flow.			completed. Posted public notifications work order completed. FOG education work order completed.	
92	6/11/2025 (06/10/2025)	10:32 (16:30)	N	Y	30,107	2925 Misty Waters Drive	Decatur	I-SF3	136-S057	24	I&I	Rain water entered the sewer main during rain event causing manhole #15-136-s057 to spill into Shoal Creek. This information was retrieved from flow monitoring data.	Capacity	RGS03, (0.83)	Shoal Creek	N/A	6/11/2025	17:15	Checked upstream and downstream manholes. Removed all debris and disinfected the area. posted spill signs for public notification.	6/11/2025	6/16/2025	Cleaned up spill site. Placed public notification on spill site.
93	6/12/2025	11:34	N	Y	13,920	3305 Catalina Drive	Chamblee	I-IG6	298-S301	8	GR	Found manhole #18-298-s301 spilling into the creek due to a grease blockage in the 8(in) sewer main.	Non-Capacity	RGNFOR3, (0.17)	North Fork Peachtree Creek	Unnamed	6/13/2025	12:15	Pressure washed the 8(in) sewer main 360(ft) to remove the grease blockage at 50(ft) which restored normal flow.	6/12/2025	6/16/2025	CCTV work order created for Julio/CDPMT. Cleanup work order completed. Posted public notifications work order completed. FOG education work order completed.
94	6/16/2025	10:11	N	N	720	1471 Northeast Expressway	Atlanta	Not in a PASARP Area	156-S068a	8	DB	Found manhole #18-156-s068a & 18-156-s069 spilling into creek due to a debris (rocks) blockage in the 8(in) sewer main.	Non-Capacity	RGSFOR3, (0.00)	North Fork Peachtree Creek	N/A	6/16/2025	10:47	Pressure washed the 8(in) sewer main 250(ft) to remove the debris (rocks) blockage at 225(ft) which restored normal flow.	6/16/2025	6/16/2025	Cleanup work order completed. Posted public notifications work order completed.
95	6/16/2025 (6/14/2025)	09:50 (17:00)	N	Y	474,052	2925 Misty Waters Drive	Decatur	I-SF3	136-S057	24	I&I	Rain water entered the sewer main during rain event causing manhole #15-136-s057 to spill into Shoal Creek. This information was retrieved from flow monitoring data.	Capacity	RGINTREN1, (0.47) *See Attachment A	Shoal Creek	N/A	6/15/2025	2:15	Checked upstream and downstream manholes. Removed all debris and disinfected the area. posted spill signs for public notification.	6/16/2025	6/20/2025	Cleaned up spill site. Placed public notification on spill site.
96	6/24/2025	14:29	N	N	1,820	1471 Northeast Expressway	Atlanta	Not in a PASARP Area	156-S068a	8	DB	Found manhole #18-156-s068a and s069 spilling into creek due to a debris (rocks) blockage in the 8(in) sewer main.	Non-Capacity	RGSFOR3, (0.00)	North Fork Peachtree Creek	N/A	6/24/2025	16:00	Pressure washed the 8(in) sewer main 250(ft) to remove the debris (rocks) blockage at 225(ft) which restored normal flow.	6/24/2025	6/27/2025	CCTV work order created for Mullins/CDPMT. Cleanup work order completed. Posted public notifications work order completed.
97	6/30/2025 (6/28/2025)	12:22 (19:30)	N	N	455	1707 Childerlee Lane	Atlanta	Not in a PASARP Area	157-S026	8	I&I	Rain water entered the sewer main during rain event causing manhole # 18-157-s026 to spill into unnamed tributary into North Fork Peachtree Creek. This information was retrieved from flow monitoring data.	Capacity	RGSFOR3, (0.82)	North Fork Peachtree Creek	Unnamed	6/28/2025	20:15	Checked upstream and downstream manholes. Removed all debris and disinfected the area. posted spill signs for public notification.	6/30/2025	7/3/2025	Cleaned up spill site. Placed public notification on spill site.
98	6/30/2025	12:51	N	N	1,980	1319 Halter Lane	Lithonia	Not in a PASARP Area	099-S092	8	LFT STN FLR	Found manhole #16-099-s092 spilling into a storm drain due to a power failure at lift station #58 causing sewage to backup in the 8(in) sewer main.	Non-Capacity	RGLCKC2, (0.00)	Sugar Creek	Unnamed	6/30/2025	14:30	County crews restored power to the lift station which contained the spill and restored flow.	6/30/2025	7/3/2025	Cleaned up spill site. Placed public notification on spill site.

Acronyms

CC = County Contractor  
 BRK LN/STR = Broken Main, Broken Line, Broken Structure  
 CIPP = Cured-in-Place Pipe  
 CRK BRK = Creek Crossing Break  
 DB = Debris  
 FOG = Fats, Oils, and Grease

GR = Grease  
 In = inches  
 I&I = Inflow and Infiltration  
 LFT STN FLR = Lift Station Failure  
 MH = Manhole Issue/Damage  
 N/A = Not Applicable

Outside CON = Outside Contractor  
 PASARP = Priority Areas Sewer Assessment and Rehabilitation Program  
 PMP FLR = Pump Failure  
 RT = Roots  
 UNK = Unknown  
 VAND = Vandalism

Table 2. 2nd Quarter 2025 Overflows

Overflow No.	Date/Time		Quantity in Gallons	Location		PASARP Area	Cause/Source		Capacity Review		Flow Restoration			Results
	Date Overflow Reported to DWM	Time Overflow Reported to DWM		Address of Overflow	City		Cause	Source/Additional Description	SSO Determination	Documentary Support Rain Gauge, (Rainfall -in)	Restoration Date	Restoration Time	Flow Restoration Action	Additional Follow-up
13	4/3/2025	12:45	10	1377 Hearst Drive	Atlanta	A-IG4	GR	Found manhole 18-276-s117 overflowing due to a grease blockage in the 8(in) sewer main.	Non-Capacity	RGNANCY3, (0.00)	4/3/2025	15:00	Pressure washed the 8(in) sewer main 100(ft) to remove the grease blockage at 50(ft) which restored normal flow.	Cleanup site completed.
14	4/6/2025	13:27	5	1950 La Mesa Lane	Decatur	I-SF2	UNK/DB	Found ROW 6(in) cleanout overflowing due to a unknown blockage in the 8(in) sewer main.	Non-Capacity	RGSHO3, (0.03)	4/6/2025	14:15	Rodded the 6(in) row cleanout 25(ft) to remove the unknown blockage at 15(ft) which restored normal flow.	Cleanup site completed.
15	4/12/2025	23:54	10	3568 Wilton Avenue	Doraville	Not in a PASARP Area	UNK/DB	Found ROW 4(in) cleanout surcharging with evidence of an overflow due to a unknown blockage in the 8(in) sewer main.	Non-Capacity	RGNFORK3, (0.00)	4/13/2025	8:55	Rodded the 4(in) row cleanout 35(ft) to remove the unknown blockage at 30(ft) which restored normal flow.	Cleanup site completed.
16	4/13/2025	21:46	10	1108 Oxford Road	Atlanta	Not in a PASARP Area	UNK/DB	Found manhole 18-002-s038 overflowing due to a unknown blockage in the 8(in) sewer main.	Non-Capacity	RGSFORK3, (0.00)	4/13/2025	23:00	Pressure washed the 8(in) sewer main 199(ft) to remove the unknown blockage which restored normal flow.	Cleanup site completed.
17	4/15/2025	12:00	200	2704 Bouldercrest Road	Atlanta	Not in a PASARP Area	DB	Found manhole #15-076-s012 with evidence of an overflow due to a debris blockage in the 8(in) sewer main.	Non-Capacity	RGCONS1, (0.00)	4/15/2025	13:10	Pressure washed the 8(in) sewer main 140(ft) to remove the debris blockage at 130(ft) which restored normal flow.	Cleanup site completed.
18	4/17/2025	11:51	10	1421 Mockwell Court	Dunwoody	Not in a PASARP Area	BRK LN/STR	Found evidence of an overflow caused by a structural defect in the 8(in) sewer main.	Non-Capacity	RGBMC1, (0.00)	4/17/2025	14:30	dwm made repairs to the defective portion of the 8(in) sewer main with a fernco which restored normal flow.	Cleanup site completed.
19	4/19/2025	20:29	250	440 South Susan Creek Drive	Stone Mountain	Not in a PASARP Area	UNK/DB	Found 6(in) cleanout overflowing due to an unknown blockage in the 8(in) sewer main.	Non-Capacity	RGUSF9, (0.00)	4/19/2025	21:44	Pressure washed the 8(in) sewer main 272(ft) to remove the unknown blockage at 190(ft) which restored normal flow.	Cleanup site completed.
20	4/21/2025	16:01	50	4889 Macbain Lane	Doraville	Not in a PASARP Area	RT	Found manhole #18-358-s004 with evidence of an overflow due to a root blockage in the 8(in) sewer main.	Non-Capacity	RGNEAST1, (0.00)	4/21/2025	19:00	Pressure washed the 8(in) sewer main 300(ft) to remove the root blockage at 150(ft) which restored normal flow.	Cleanup site completed.
21	4/21/2025	12:02	100	3122 Panthersville Road	Decatur	Not in a PASARP Area	GR	Found manhole 18-089-s059 overflowing due to a grease blockage in the 8(in) sewer main.	Non-Capacity	RGBLUE2, (0.00)	4/21/2025	14:00	Pressure washed the 8(in) sewer main 112(ft) to remove the grease blockage at 102(ft) which restored normal flow.	Cleanup site completed.
22	4/26/2025	14:40	50	3572 Hershey Lane	Tucker	Not in a PASARP Area	GR	Found ROW 4(in) cleanout overflowing due to a grease blockage in the 8(in) sewer main.	Non-Capacity	RGNFORK6, (0.39)	4/26/2025	16:45	Pressure washed the 8(in) sewer main 25(ft) to remove the grease blockage at 20(ft) which restored normal flow.	Cleanup site completed.
23	5/3/2025	12:07	2,450	2475 Terrace Trail	Decatur	Not in a PASARP Area	DB	Found manhole #16-008-s044 overflowing due to debris (rags) blockage in the 8(in) sewer main.	Non-Capacity	RGLSF1, (0.70)	5/3/2025	13:45	Pressure washed the 8(in) sewer main 352(ft) to remove the debris blockage at 175(ft) which restored normal flow.	Cleanup site completed.
24	5/28/2025	18:07	50	396 Patterson Avenue	Scottdale	I-IG19	GR	Found manhole #18-009-s074 with evidence of an overflow due to a grease blockage in the 6(in) sewer main.	Non-Capacity	RGUSF9, (0.48)	5/28/2025	20:40	Pressure washed the 6(in) sewer main 215(ft) to remove the grease blockage at 150(ft) which restored normal flow.	Cleanup site completed.
25	6/2/2025	21:24	30	1357 Hearst Drive	Atlanta	A-IG4	GR	Found manhole 18-276-s117 surcharging with evidence of an overflow due to a grease blockage in the 10(in) sewer main.	Non-Capacity	RGNANCY3, (0.00)	6/2/2025	23:35	Pressure washed the 10(in) sewer main 150(ft) to remove the grease blockage at 83(ft) which restored normal flow.	Cleanup site completed.
26	6/2/2025	11:27	3	3465 Kensington Road	Decatur	I-SF4	DB	Found manhole #15-230-s068 surcharging with evidence of an overflow due to debris (rags) blockage in the 10(in) sewer main.	Non-Capacity	RGSHO2, (0.00)	6/2/2025	12:40	Pressure washed the 10(in) sewer main 40(ft) to remove the debris blockage at 30(ft) which restored normal flow.	Cleanup site completed.
27	6/3/2025	15:05	15	6694 Peachtree Industrial Boulevard	Atlanta	A-IG5	CC	Found county contractor's blow off valve on their bypass pump hose leaking.	Non-Capacity	RGNANCY2, (0.00)	6/3/2025	15:15	County contractor adjusted/repaired the blow off valve which contained the overflow.	Cleanup site completed.
28	6/8/2025	14:28	20	3918 Landgraf Cove	Decatur	Not in a PASARP Area	GR	Found ROW 4(in) cleanout surcharging with evidence of an overflow due to a grease blockage in the 8(in) sewer main.	Non-Capacity	RGBLUE2, (0.08)	6/8/2025	14:45	Pressure washed the 8(in) sewer main 100(ft) to remove the grease blockage at 80(ft) which restored normal flow.	Cleanup site completed.
29	6/17/2025	18:47	14,090	1973 Oak Terrace Drive	Atlanta	Not in a PASARP Area	OUTSIDE CON	Found evidence of an overflow at manhole 15-025-s041 due to an outside contractor/utility	Non-Capacity	RGCONS1, (0.04)	6/19/2025	17:45	Crews made repairs to the manhole to contain the overflow.	Cleanup site completed.
30	6/24/2025	11:12	50	1569 Elm Ridge Way	Stone Mountain	Not in a PASARP Area	RT	Found manhole #15-192-s074 with evidence of an overflow due to a root blockage in the 8(in) sewer main.	Non-Capacity	RGBAR3, (0.00)	6/24/2025	11:30	Pressure washed the 8(in) sewer main 200(ft) to remove the root blockage at 100(ft) which restored normal flow.	Cleanup site completed.

Table 3. 2nd Quarter 2025 Building Backups

Building Back-up No.	Date/Time		Quantity in Gallons (est.)	Location		PASARP Area	Cause/Source		Capacity Review		Flow Restoration		
	Date Building Back-up Reported to DWM (Revised)	Time Building Back-up Report to DWM		Address of Building Back-up	City		Cause	Source/Additional Description	SSO Determination	Documentary Support Rain Gauge, (Rainfall -in)	Restoration Date	Restoration Time	Flow Restoration Action
11	4/2/2025	19:47	8	2906 Mabry Road	Atlanta	Not in a PASARP Area	GR	Found a building backup due to a grease blockage caused by a surcharging manhole #18-274-s078.	Non-Capacity	RGNANCY3, (0.00)	4/2/2025	20:30	Pressure washed the 6(in) row cleanout 15(ft) to remove the grease blockage to restore normal flow.
12	4/25/2025	10:18	100	1025 Vistavia Circle	Decatur	I-IG16	CC/PMP FLR	Found sewer backing up into the home due to a county contractor's (SBJ) bypass pump malfunction.	Non-Capacity	RGSFORK3, (0.39)	4/25/2025	11:07	County contractors were onsite and made repairs to the bypass pumps which contained the back up. Contractor (SBJ) informed the resident, they would take care of the clean up.
13	5/30/2025	6:28	60	1083 Haven Glen Lane	Atlanta	Not in a PASARP Area	CC	An outside contractor (Vortex) caused a building backup in the home while making repairs to the sewer main.	Non-Capacity	RGNANCY3, (0.35)	5/30/2025	19:00	County contractor (Vortex) conducted clean up protocols.
14	6/8/2025	14:28	50	3918 Landgraf Cove	Decatur	Not in a PASARP Area	GR	Found a row 4(in) cleanout surcharging due to a grease blockage in the 8(in) sewer main.	Non-Capacity	RGBLUE2, (0.08)	6/8/2025	14:45	Pressure washed the 8(in) sewer main 100(ft) to remove the grease blockage at 80(ft) to restore normal flow.

Table 4. 2nd Quarter 2025 Lateral-Related Issues\*

Lateral Issue No.	Date/Time		Location Address	Cause/Source		Flow Restoration			
	Date Reported to DWM	Time Reported to DWM		Is the WCTS Main Flowing without Blockage?	Is there a Blockage in the Lower Lateral?	Source/Additional Description	Restoration Date	Restoration Time	Flow Restoration Actions
182	4/1/2025	11:00	605 South Candler Street, Decatur	Yes	Yes	Maintenance related blockage in private lateral	4/1/2025	12:30	Blockage removed from private lateral to restore flow
183	4/1/2025	10:00	1407 Council Bluff Drive, Atlanta	Yes	Yes	Maintenance related blockage in private lateral	4/1/2025	10:30	Blockage removed from private lateral to restore flow
184	4/3/2025	11:20	4587 Kingsgate Drive, Dunwoody	Yes	Yes	Maintenance related blockage in private lateral	4/3/2025	11:30	Blockage removed from private lateral to restore flow
185	4/3/2025	13:20	1529 Harbour Oaks Road, Tucker	Yes	Yes	Overflow caused by lower lateral maintenance related blockage	4/3/2025	14:00	Flow restored to lateral and overflow area cleaned
186	4/4/2025	11:30	225 West Ponce De Leon Avenue, Decatur	Yes	Yes	Overflow caused by lower lateral maintenance related blockage	4/4/2025	12:00	Flow restored to lateral and overflow area cleaned
187	4/4/2025	11:38	4605 Newcastle Circle, Lithonia	Yes	Yes	Overflow caused by lower lateral maintenance related blockage	4/4/2025	12:45	Flow restored to lateral and overflow area cleaned
188	4/6/2025	10:20	1902 Donna Place, Decatur	Yes	Yes	Maintenance related blockage in private lateral	4/6/2025	10:50	Blockage removed from private lateral to restore flow
189	4/6/2025	10:45	2772 North Thompson Road, Atlanta	Yes	Yes	Overflow caused by lower lateral maintenance related blockage	4/6/2025	11:00	Flow restored to lateral and overflow area cleaned
190	4/6/2025	14:00	1950 La Mesa Lane, Decatur	Yes	Yes	Overflow caused by lower lateral maintenance related blockage	4/6/2025	14:15	Flow restored to lateral and overflow area cleaned
191	4/7/2025	12:35	3342 North Druid Hills Road, Decatur	Yes	Yes	Maintenance related blockage in private lateral	4/7/2025	13:15	Blockage removed from private lateral to restore flow
192	4/7/2025	13:30	1440 Idlewood Road, Tucker	Yes	Yes	Maintenance related blockage in private lateral	4/7/2025	14:30	Blockage removed from private lateral to restore flow
193	4/10/2025	15:00	3998 Commodore Drive, Chamblee	Yes	Yes	Maintenance related blockage in private lateral	4/10/2025	15:15	Blockage removed from private lateral to restore flow
194	4/11/2025	15:30	2208 Cedar Valley Way, Conley	Yes	Yes	Maintenance related blockage in private lateral	4/11/2025	16:30	Blockage removed from private lateral to restore flow
195	4/11/2025	16:15	1252 Biltmore Drive, Atlanta	Yes	Yes	Maintenance related blockage in private lateral	4/11/2025	16:30	Blockage removed from private lateral to restore flow
196	4/12/2025	9:45	1907 Clairmont Terrace, Atlanta	Yes	Yes	Maintenance related blockage in private lateral	4/12/2025	10:35	Blockage removed from private lateral to restore flow
197	4/13/2025	8:55	3568 Wilton Avenue, Doraville	Yes	Yes	Overflow caused by lower lateral maintenance related blockage	4/13/2025	9:10	Flow restored to lateral and overflow area cleaned
198	4/14/2025	11:05	2520 Oak Crossing Drive, Decatur	Yes	Yes	Maintenance related blockage in private lateral	4/14/2025	11:40	Blockage removed from private lateral to restore flow
199	4/14/2025	14:30	1149 3rd Street, Stone Mountain	Yes	Yes	Maintenance related blockage in private lateral	4/14/2025	15:30	Blockage removed from private lateral to restore flow
200	4/15/2025	14:00	3910 Dalhousie Lane, Decatur	Yes	Yes	Maintenance related blockage in private lateral	4/15/2025	14:15	Blockage removed from private lateral to restore flow
201	4/15/2025	14:50	1294 West Nancy Creek Drive, Atlanta	Yes	Yes	Maintenance related blockage in private lateral	4/15/2025	15:00	Blockage removed from private lateral to restore flow
202	4/15/2025	15:30	4063 Glenwood Road, Decatur	Yes	Yes	Maintenance related blockage in private lateral	4/15/2025	16:00	Blockage removed from private lateral to restore flow
203	4/15/2025	9:00	328 West College Avenue, Decatur	Yes	Yes	Overflow caused by lower lateral maintenance related blockage	4/15/2025	9:15	Flow restored to lateral and overflow area cleaned
204	4/16/2025	16:50	2123 Continental Drive, Atlanta	Yes	Yes	Maintenance related blockage in private lateral	4/16/2025	17:05	Blockage removed from private lateral to restore flow
205	4/19/2025	20:40	440 South Susan Creek Drive, Stone Mountain	No	Yes	There was an issue with both the WCTS and the lateral	4/19/2025	21:10	Blockages removed from WCTS and lateral to restore flow
206	4/21/2025	12:45	3122 Panthersville Road, Decatur	No	Yes	There was an issue with both the WCTS and the lateral	4/21/2025	13:00	Blockages removed from WCTS and lateral to restore flow
207	4/22/2025	11:05	938 Pecan Street, Clarkston	Yes	Yes	Maintenance related blockage in private lateral	4/22/2025	11:45	Blockage removed from private lateral to restore flow
208	4/22/2025	11:45	113 Madison Avenue, Decatur	Yes	Yes	Maintenance related blockage in private lateral	4/22/2025	12:30	Blockage removed from private lateral to restore flow
209	4/23/2025	11:00	804 Scott Circle, Decatur	Yes	Yes	Overflow caused by lower lateral maintenance related blockage	4/23/2025	11:20	Flow restored to lateral and overflow area cleaned
210	4/24/2025	13:45	1471 Northeast Expressway, Atlanta	No	Yes	There was an issue with both the WCTS and the lateral	4/24/2025	14:00	Blockages removed from WCTS and lateral to restore flow

Lateral Issue No.	Date/Time		Location	Cause/Source		Flow Restoration			
	Date Reported to DWM	Time Reported to DWM	Address	Is the WCTS Main Flowing without Blockage?	Is there a Blockage in the Lower Lateral?	Source/Additional Description	Restoration Date	Restoration Time	Flow Restoration Actions
211	4/24/2025	15:00	1252 Biltmore Drive, Atlanta	Yes	Yes	Maintenance related blockage in private lateral	4/24/2025	16:30	Blockage removed from private lateral to restore flow
212	4/25/2025	9:00	1139 Chantilly Rise, Atlanta	Yes	Yes	Maintenance related blockage in private lateral	4/25/2025	10:20	Blockage removed from private lateral to restore flow
213	4/25/2025	10:15	2082 Abby Lane, Atlanta	Yes	Yes	Maintenance related blockage in private lateral	4/25/2025	10:30	Blockage removed from private lateral to restore flow
214	4/25/2025	11:30	2264 Oakawana Road, Atlanta	Yes	Yes	Maintenance related blockage in private lateral	4/25/2025	11:45	Blockage removed from private lateral to restore flow
215	4/26/2025	13:10	1985 Whitehall Forest Court, Atlanta	Yes	Yes	Overflow caused by lower lateral maintenance related blockage	4/26/2025	13:40	Flow restored to lateral and overflow area cleaned
216	4/26/2025	15:30	3572 Hershey Lane, Tucker	No	Yes	There was an issue with both the WCTS and the lateral	4/26/2025	16:00	Blockages removed from WCTS and lateral to restore flow
217	4/27/2025	12:20	3850 Memorial Drive, Decatur	Yes	Yes	Maintenance related blockage in private lateral	4/27/2025	12:50	Blockage removed from private lateral to restore flow
218	4/28/2025	10:30	3376 Fannin Drive, Lithonia	Yes	Yes	Maintenance related blockage in private lateral	4/28/2025	10:45	Blockage removed from private lateral to restore flow
219	4/28/2025	14:30	3569 Telstar Drive, Ellenwood	Yes	Yes	Maintenance related blockage in private lateral	4/28/2025	15:00	Blockage removed from private lateral to restore flow
220	4/28/2025	16:15	2678 Glenvalley Drive, Decatur	Yes	Yes	Maintenance related blockage in private lateral	4/28/2025	16:45	Blockage removed from private lateral to restore flow
221	4/30/2025	14:00	1935 Lavista Road, Atlanta	Yes	Yes	Maintenance related blockage in private lateral	4/30/2025	15:30	Blockage removed from private lateral to restore flow
222	5/1/2025	14:00	1167 Thornwell Drive, Atlanta	Yes	Yes	Maintenance related blockage in private lateral	5/1/2025	15:00	Blockage removed from private lateral to restore flow
223	5/2/2025	11:39	1540 Beechcliff Drive, Atlanta	Yes	Yes	Overflow caused by lower lateral maintenance related blockage	5/2/2025	14:15	Flow restored to lateral and overflow area cleaned
224	5/2/2025	11:40	107 Glenn Circle, Decatur	Yes	Yes	Maintenance related blockage in private lateral	5/2/2025	12:00	Blockage removed from private lateral to restore flow
225	5/2/2025	17:00	109 Huron Street, Decatur	Yes	Yes	Overflow caused by lower lateral maintenance related blockage	5/5/2025	13:30	Flow restored to lateral and overflow area cleaned
226	5/3/2025	12:25	2475 Terrace Trail, Decatur	No	Yes	There was an issue with both the WCTS and the lateral	5/3/2025	12:45	Blockages removed from WCTS and lateral to restore flow
227	5/5/2025	12:00	3073 Panthersville Rd, Ellenwood	Yes	Yes	Maintenance related blockage in private lateral	5/5/2025	16:00	Blockage removed from private lateral to restore flow
228	5/6/2025	13:40	1096 Redan Trail Court, Stone Mountain	Yes	Yes	Maintenance related blockage in private lateral	5/6/2025	15:40	Blockage removed from private lateral to restore flow
229	5/7/2025	16:30	5039 Damon Place, Dunwoody	Yes	Yes	Maintenance related blockage in private lateral	5/7/2025	17:30	Blockage removed from private lateral to restore flow
230	5/7/2025	16:40	1474 Lavista Road, Atlanta	Yes	Yes	Maintenance related blockage in private lateral	5/7/2025	20:00	Blockage removed from private lateral to restore flow
231	5/7/2025	20:00	2433 Hunting Valley Drive, Decatur	Yes	Yes	Maintenance related blockage in private lateral	5/7/2025	21:30	Blockage removed from private lateral to restore flow
232	5/8/2025	9:00	4746 Devon Way, Stone Mountain	Yes	Yes	Overflow caused by lower lateral maintenance related blockage	5/8/2025	9:10	Flow restored to lateral and overflow area cleaned
233	5/8/2025	11:15	2677 Clairmont Road, Atlanta	Yes	Yes	Maintenance related blockage in private lateral	5/8/2025	12:15	Blockage removed from private lateral to restore flow
234	5/11/2025	20:35	1784 Vicki Lane, Atlanta	Yes	Yes	Overflow caused by lower lateral maintenance related blockage	5/11/2025	21:05	Flow restored to lateral and overflow area cleaned
235	5/11/2025	9:50	3415 Beech Drive, Decatur	No	Yes	There was an issue with both the WCTS and the lateral	5/11/2025	11:20	Blockages removed from WCTS and lateral to restore flow
236	5/12/2025	15:00	1914 S Stone Mountain Lithonia Road, Lithonia	Yes	Yes	Maintenance related blockage in private lateral	5/12/2025	17:00	Blockage removed from private lateral to restore flow
237	5/13/2025	13:15	4470 English Loop, Lithonia	Yes	Yes	Maintenance related blockage in private lateral	5/13/2025	14:00	Blockage removed from private lateral to restore flow
238	5/14/2025	13:20	1036 South Millard Way, Stone Mountain	Yes	Yes	Maintenance related blockage in private lateral	5/14/2025	15:00	Blockage removed from private lateral to restore flow
239	5/15/2025	20:00	4604 Tilly Mill Road, Dunwoody	Yes	Yes	Overflow caused by lower lateral maintenance related blockage	5/15/2025	20:30	Flow restored to lateral and overflow area cleaned
240	5/19/2025	18:00	4470 English Loop, Lithonia	Yes	Yes	Maintenance related blockage in private lateral	5/19/2025	19:45	Blockage removed from private lateral to restore flow

Lateral Issue No.	Date/Time		Location	Cause/Source		Flow Restoration			
	Date Reported to DWM	Time Reported to DWM	Address	Is the WCTS Main Flowing without Blockage?	Is there a Blockage in the Lower Lateral?	Source/Additional Description	Restoration Date	Restoration Time	Flow Restoration Actions
241	5/19/2025	19:45	4892 Shipjack Cove, Decatur	Yes	Yes	Maintenance related blockage in private lateral	5/19/2025	20:15	Blockage removed from private lateral to restore flow
242	5/20/2025	15:00	3932 McGill Court, Decatur	Yes	Yes	Maintenance related blockage in private lateral	5/20/2025	16:00	Blockage removed from private lateral to restore flow
243	5/21/2025	11:50	4893 Memorial Drive, Stone Mountain	Yes	Yes	Maintenance related blockage in private lateral	5/21/2025	14:30	Blockage removed from private lateral to restore flow
244	5/21/2025	15:40	4129 Kimlie Court, Decatur	Yes	Yes	Overflow caused by lower lateral maintenance related blockage	5/21/2025	16:00	Flow restored to lateral and overflow area cleaned
245	5/23/2025	11:30	3554 Brookfield Lane, Decatur	Yes	Yes	Maintenance related blockage in private lateral	5/23/2025	12:15	Blockage removed from private lateral to restore flow
246	5/23/2025	15:05	2305 Melinda Drive, Atlanta	Yes	Yes	Overflow caused by lower lateral maintenance related blockage	5/23/2025	15:55	Flow restored to lateral and overflow area cleaned
247	5/24/2025	10:55	6046 Arbor Links Road, Lithonia	Yes	Yes	Overflow caused by lower lateral maintenance related blockage	5/24/2025	11:15	Flow restored to lateral and overflow area cleaned
248	5/25/2025	15:30	1407 Council Bluff Drive, Atlanta	Yes	Yes	Maintenance related blockage in private lateral	5/25/2025	16:30	Blockage removed from private lateral to restore flow
249	5/28/2025	16:15	1292 Mayfair Drive, Atlanta	Yes	Yes	Maintenance related blockage in private lateral	5/28/2025	17:45	Blockage removed from private lateral to restore flow
250	5/28/2025	18:00	4900 Peachtree Road, Chamblee	No	Yes	There was an issue with both the WCTS and the lateral	5/28/2025	18:30	Blockages removed from WCTS and lateral to restore flow
251	5/30/2025	10:00	2670 Henderson Chase Court, Tucker	Yes	Yes	Maintenance related blockage in private lateral	5/30/2025	10:30	Blockage removed from private lateral to restore flow
252	5/30/2025	19:00	4132 East Kasselryne Court, Tucker	No	Yes	There was an issue with both the WCTS and the lateral	5/30/2025	20:00	Blockages removed from WCTS and lateral to restore flow
253	5/31/2025	12:00	2688 Whispering Pines Court, Decatur	Yes	Yes	Maintenance related blockage in private lateral	5/31/2025	12:30	Blockage removed from private lateral to restore flow
254	6/1/2025	11:15	3206 Pine Branch Court, Decatur	Yes	Yes	Maintenance related blockage in private lateral	6/1/2025	12:45	Blockage removed from private lateral to restore flow
255	6/1/2025	20:50	1823 Ravenwood Way, Atlanta	Yes	Yes	Maintenance related blockage in private lateral	6/1/2025	22:20	Blockage removed from private lateral to restore flow
256	6/2/2025	10:15	1830 Cindy Drive, Decatur	Yes	Yes	Overflow caused by lower lateral maintenance related blockage	6/2/2025	10:30	Flow restored to lateral and overflow area cleaned
257	6/2/2025	14:20	2134 Cypress Place, Ellenwood	Yes	Yes	Maintenance related blockage in private lateral	6/2/2025	14:35	Blockage removed from private lateral to restore flow
258	6/3/2025	12:10	2402 Rhineland Court, Atlanta	Yes	Yes	Maintenance related blockage in private lateral	6/3/2025	12:40	Blockage removed from private lateral to restore flow
259	6/3/2025	19:00	1866 Eastfield Street, Decatur	Yes	Yes	Maintenance related blockage in private lateral	6/3/2025	19:30	Blockage removed from private lateral to restore flow
260	6/4/2025	16:00	3376 Herringwood Ct, Decatur	Yes	Yes	Maintenance related blockage in private lateral	6/4/2025	16:15	Blockage removed from private lateral to restore flow
261	6/5/2025	22:00	607 Sheppard Road, Stone Mountain	No	Yes	There was an issue with both the WCTS and the lateral	6/5/2025	22:40	Blockages removed from WCTS and lateral to restore flow
262	6/5/2025	14:30	1829 Lawrenceville Highway, Decatur	Yes	Yes	Overflow caused by lower lateral maintenance related blockage	6/5/2025	14:40	Flow restored to lateral and overflow area cleaned
263	6/7/2025	21:40	1335 Church Street, Decatur	Yes	Yes	Maintenance related blockage in private lateral	6/7/2025	22:10	Blockage removed from private lateral to restore flow
264	6/9/2025	11:30	943 Forest Path, Stone Mountain	Yes	Yes	Maintenance related blockage in private lateral	6/9/2025	12:00	Blockage removed from private lateral to restore flow
265	6/10/2025	9:10	19 Kensington Road, Avondale Estates	Yes	Yes	Maintenance related blockage in private lateral	6/10/2025	10:00	Blockage removed from private lateral to restore flow
266	6/11/2025	14:00	2296 Brengare Drive, Decatur	Yes	Yes	Maintenance related blockage in private lateral	6/11/2025	15:15	Blockage removed from private lateral to restore flow
267	6/12/2025	21:45	3264 Francine Drive, Decatur	Yes	Yes	Maintenance related blockage in private lateral	6/12/2025	22:15	Blockage removed from private lateral to restore flow
268	6/12/2025	23:50	244 Chelsea Circle, Decatur	Yes	Yes	Maintenance related blockage in private lateral	6/13/2025	0:05	Blockage removed from private lateral to restore flow
269	6/14/2025	13:25	2208 Cedar Valley Way, Conley	Yes	Yes	Overflow caused by lower lateral maintenance related blockage	6/14/2025	13:35	Flow restored to lateral and overflow area cleaned
270	6/16/2025	10:15	6320 Phillips Court, Lithonia	Yes	Yes	Overflow caused by lower lateral maintenance related blockage	6/16/2025	10:30	Flow restored to lateral and overflow area cleaned

Lateral Issue No.	Date/Time		Location	Cause/Source		Flow Restoration			
	Date Reported to DWM	Time Reported to DWM	Address	Is the WCTS Main Flowing without Blockage?	Is there a Blockage in the Lower Lateral?	Source/Additional Description	Restoration Date	Restoration Time	Flow Restoration Actions
271	6/16/2025	13:00	3707 Satellite Boulevard, Ellenwood	Yes	Yes	Maintenance related blockage in private lateral	6/16/2025	13:30	Blockage removed from private lateral to restore flow
272	6/18/2025	11:20	7225 Rockbridge Road, Stone Mountain	Yes	Yes	Maintenance related blockage in private lateral	6/18/2025	15:00	Blockage removed from private lateral to restore flow
273	6/19/2025	9:00	733 Livingstone Place, Decatur	Yes	Yes	Maintenance related blockage in private lateral	6/19/2025	10:00	Blockage removed from private lateral to restore flow
274	6/18/2025	17:30	4054 Flintridge Drive, Stone Mountain	Yes	Yes	Overflow caused by lower lateral maintenance related blockage	6/18/2025	17:45	Flow restored to lateral and overflow area cleaned
275	6/19/2025	14:30	5141 Vernon Oaks Drive, Dunwoody	Yes	Yes	Maintenance related blockage in private lateral	6/19/2025	16:00	Blockage removed from private lateral to restore flow
276	6/19/2025	19:00	2563 Mural Drive, Chamblee	Yes	Yes	Maintenance related blockage in private lateral	6/19/2025	19:30	Blockage removed from private lateral to restore flow
277	6/20/2025	9:00	2892 Stillbranch Path, Lithonia	Yes	Yes	Maintenance related blockage in private lateral	6/20/2025	10:00	Blockage removed from private lateral to restore flow
278	6/20/2025	10:40	6428 Castle Downs Trace, Lithonia	Yes	Yes	Overflow caused by lower lateral maintenance related blockage	6/20/2025	11:00	Flow restored to lateral and overflow area cleaned
279	6/20/2025	15:00	900 North Hairston Road, Stone Mountain	No	Yes	There was an issue with both the WCTS and the lateral	6/20/2025	16:30	Blockages removed from WCTS and lateral to restore flow
280	6/22/2025	14:45	3707 Satellite Boulevard, Ellenwood	Yes	Yes	Overflow caused by lower lateral maintenance related blockage	6/22/2025	15:00	Flow restored to lateral and overflow area cleaned
281	6/23/2025	16:16	4077 Thetford Court, Decatur	Yes	Yes	Overflow caused by lower lateral maintenance related blockage	6/23/2025	16:45	Flow restored to lateral and overflow area cleaned
282	6/23/2025	18:00	3471 Castleridge Drive, Tucker	Yes	Yes	Maintenance related blockage in private lateral	6/23/2025	19:30	Blockage removed from private lateral to restore flow
283	6/24/2025	17:00	2456 Oostanula Drive, Atlanta	Yes	Yes	Maintenance related blockage in private lateral	6/24/2025	18:00	Blockage removed from private lateral to restore flow
284	6/25/2025	13:00	1167 Otello Avenue, Clarkston	No	Yes	There was an issue with both the WCTS and the lateral	6/25/2025	13:15	Blockages removed from WCTS and lateral to restore flow
285	6/27/2025	15:05	324 Kings Hwy, Decatur	Yes	Yes	Overflow caused by lower lateral maintenance related blockage	6/27/2025	15:30	Flow restored to lateral and overflow area cleaned
286	6/28/2025	14:10	1237 Renee Drive, Decatur	Yes	Yes	Maintenance related blockage in private lateral	6/28/2025	14:40	Blockage removed from private lateral to restore flow
287	6/28/2025	17:35	328 West College Avenue, Decatur	Yes	Yes	Overflow caused by lower lateral maintenance related blockage	6/28/2025	18:05	Flow restored to lateral and overflow area cleaned
288	6/29/2025	10:55	1149 3rd Street, Stone Mountain	Yes	Yes	Maintenance related blockage in private lateral	6/29/2025	11:55	Blockage removed from private lateral to restore flow
289	6/29/2025	20:25	1531 Harvest Lane, Atlanta	Yes	Yes	Maintenance related blockage in private lateral	6/29/2025	20:55	Blockage removed from private lateral to restore flow
290	6/30/2025	13:00	1319 Halter Lane, Lithonia	No	Yes	There was an issue with both the WCTS and the lateral	6/30/2025	13:30	Blockages removed from WCTS and lateral to restore flow
291	6/30/2025	15:30	2212 Cherring Lane, Dunwoody	Yes	Yes	Maintenance related blockage in private lateral	6/30/2025	16:30	Blockage removed from private lateral to restore flow

<sup>1</sup> The County was asked at our meeting of April 14, 2016 to begin tracking SSO's that appear to be caused by blockages or other issues located in that section of a private service lateral that is in the County's right-of-way. This report reflects the County's best efforts to track this information.


<sup>2</sup> For lateral-related issues, the County provides maintenance and restorative actions to remove blockage and restore flow when a cleanout is accessible along the Right of Way. The county then notifies the property owner of the issue within the lateral and options available to prevent future blockages which may include wipes, grease, etc.

**Attachment A**  
**Additional Documentary Support**

---

Attachment A – Additional Documentary Support

Spill 84

Date	Address	City	Time Reported	Time Stopped	Est. Vol. (gal)	Rec. Water
5/21/2025	1841 Clifton Road	Atlanta	5:16 p.m.	6:40 p.m.	10	South Fork Peachtree Creek
Cause Due to Capacity				Rain Gauge	Rain (in)	Priority Area
Non-Capacity - CRK BRK– Structural Defect				RGSFORK3	1.34	Not in a PASARP Area
Comments						
Found a 24(in) creek crossing sewer pipe with evidence of a sewer spill due to a structural defect. (WO- 25059787)						
						

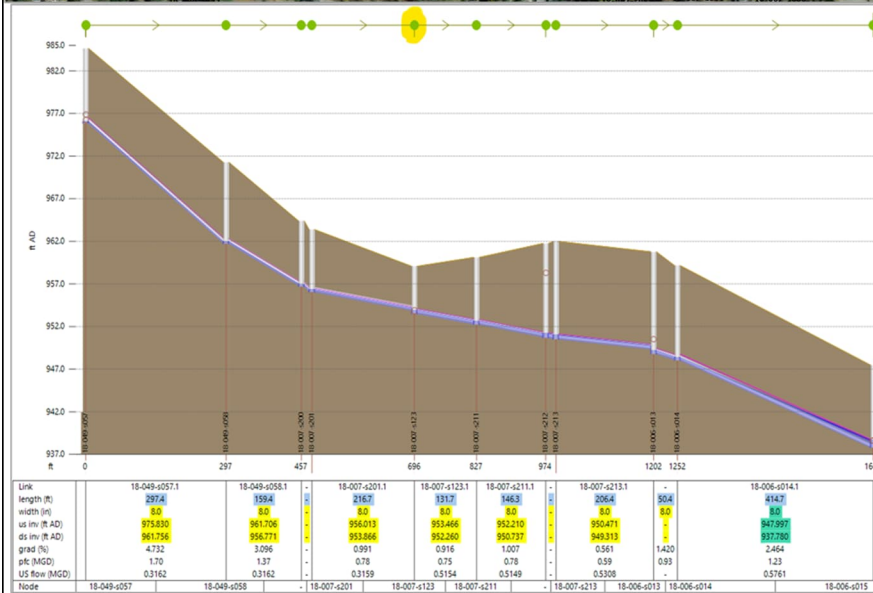
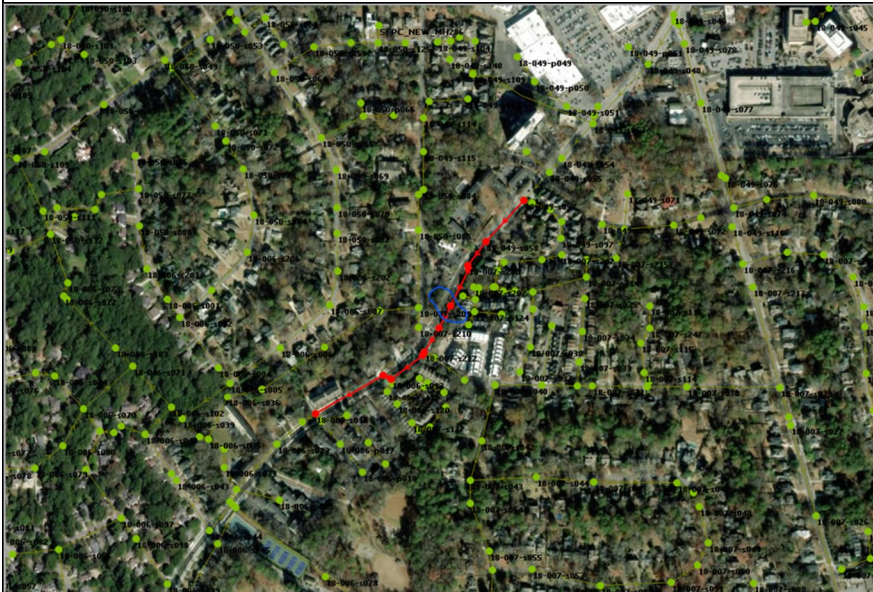
# Attachment A – Additional Documentary Support

## Spill 90

Date	Address	City	Time Reported	Time Stopped	Est. Vol. (gal)	Rec. Water
6/7/2025	1335 Church Street	Decatur	9:28 p.m.	10:15 p.m.	940	South Fork Peachtree Creek
Cause Due to Capacity				Rain Gauge	Rain (in)	Priority Area
Non-Capacity – GR – Grease Blockage				RGSHO2	0.87	Not in a PASARP Area

### Comments

Found manhole #18-007-s123 spilling into the storm drain, into the creek due to a grease blockage in the 8(in) sewer main. (WO- 25011058)



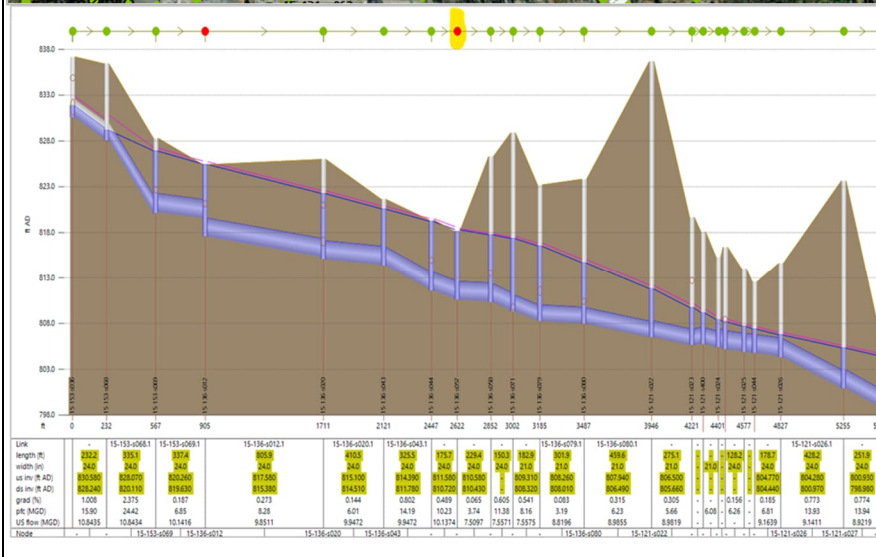
# Attachment A – Additional Documentary Support

## Spill 95

Date	Address	City	Time Reported	Time Stopped	Est. Vol. (gal)	Rec. Water
6/16/2025 (6/14/25)	2925 Misty Waters Dr	Decatur	9:50 a.m. (5:00 p.m.)	2:15 a.m.	474,052	Shoal Creek
Cause Due to Capacity				Rain Gauge	Rain (in)	Priority Area
Capacity – I/I				RGINTREN1	0.47	I-SF3

### Comments

Rain water entered the sewer main during rain event causing manhole #15-136-s057 to spill into Shoal Creek. This information was retrieved from flow monitoring data.



**Attachment B**  
**Priority Fix List**

---

## Attachment B – Priority Fix List

PFL Site #	Address	Capacity Related (Yes/No)	Priority Area	Sub-Model Area	MCD Deadline <sup>1</sup>	Date Added to PFL <sup>2</sup>	Date of Adequate Fix <sup>3</sup>
1	1078 Beech Haven Road	Yes	N/A	North Fork Peachtree Creek	09/22/25	N/A	09/16/24 <sup>4</sup>
2	125 Beaumont Avenue	No	N/A	South Fork Peachtree Creek	09/22/23	N/A	pre-DOE
3	1313 Stone Mill Way	No	N/A	Snapfinger	09/22/23	N/A	pre-DOE
4	1433 Deerwood Drive	Yes	I-SF3	Snapfinger	09/22/25	N/A	pre-DOE
5	1440 Sowell Estate	Yes	N/A	South Fork Peachtree Creek	09/22/25	N/A	
6	1462 Lively Ridge Road	No	I-IG16	South Fork Peachtree Creek	09/22/23	N/A	pre-DOE
7	1496 Country Squire Drive	Yes	I-IG13	South Fork Peachtree Creek	09/22/25	N/A	04/09/22
8	157 Hood Circle	Yes	A-SF6	Intrenchment Creek	09/22/23	N/A	pre-DOE
9	1600 Autumn Hurst Court	No	N/A	Snapfinger	09/22/23	N/A	pre-DOE
10	161 Hood Circle	Yes	A-SF6	Intrenchment Creek	09/22/23	N/A	pre-DOE
11	1615 Melanie Court	Yes	I-SF3	Snapfinger	06/30/34 <sup>5</sup>	N/A	
12	1707 Childerlee Lane	Yes	N/A	North Fork Peachtree Creek	07/31/27 <sup>5</sup>	N/A	
13	1787 Whitehall Forest Court	No	A-SF9	Snapfinger	09/22/23	N/A	pre-DOE
14	1942 East Starmount Way	Yes	N/A	Intrenchment Creek	09/22/25	N/A	02/08/24 <sup>4</sup>
15	1964 East Starmount Way	Yes	N/A	Intrenchment Creek	09/22/25	N/A	02/08/24 <sup>4</sup>
16	1970 East Starmount Way	Yes	N/A	Intrenchment Creek	09/22/25	N/A	02/08/24 <sup>4</sup>
17	2052 Grand Prix Drive	Yes	I-IG14	North Fork Peachtree Creek	09/22/25	N/A	10/19/23
18	2060 Keheley Drive	Yes	N/A	Intrenchment Creek	09/22/25	N/A	
19	2089 Garden Circle	Yes	N/A	Intrenchment Creek	09/22/25	N/A	02/06/24
20	2301 Mountain Industrial Blvd	No	N/A	South Fork Peachtree Creek	09/22/23	N/A	pre-DOE
21	2480 Miriam Lane	Yes	I-SF3	Snapfinger	06/30/34 <sup>5</sup>	N/A	
22	2562 Tilly Mill Road	Yes	I-IG2	Nancy Creek	09/22/25	N/A	1/31/25
23	2804 Millwood Way	Yes	I-IG13	South Fork Peachtree Creek	09/22/25	N/A	04/09/22
24	2967 Henderson Mill Road	No	N/A	North Fork Peachtree Creek	09/22/23	N/A	pre-DOE
25	307 2nd Avenue	Yes	A-SF6	Intrenchment Creek	09/22/25	N/A	
26	3075 Thrasher Circle	Yes	I-SF3	Snapfinger	06/30/34 <sup>5</sup>	N/A	
27	3230 Boring Road	Yes	I-SF2	Snapfinger	12/31/31 <sup>5</sup>	N/A	
28	3330 Northlake Parkway	No	I-IG12	North Fork Peachtree Creek	09/22/25	N/A	08/11/22
29	3433 Brookfield Lane	Yes	I-SF2	Snapfinger	09/22/25	N/A	
30	3449 Brookfield Lane	Yes	I-SF2	Snapfinger	09/22/25	N/A	
31	3488 Keswick Drive	No	A-IG3	Nancy Creek	09/22/23	N/A	pre-DOE
32	3496 Panthersville Road	Yes	N/A	Snapfinger	09/22/25	N/A	09/15/23
33	3540 Buford Highway	No	A-IG5	North Fork Peachtree Creek	09/22/23	N/A	pre-DOE

## Attachment B – Priority Fix List

PFL Site #	Address	Capacity Related (Yes/No)	Priority Area	Sub-Model Area	MCD Deadline <sup>1</sup>	Date Added to PFL <sup>2</sup>	Date of Adequate Fix <sup>3</sup>
34	3831 East Avenue	No	A-SF1	Snapfinger	09/22/23	N/A	pre-DOE
35	3892 Buford Highway	No	A-IG5	North Fork Peachtree Creek	09/22/23	N/A	pre-DOE
36	3924 Roman Court	Yes	N/A	South Fork Peachtree Creek	09/22/25	N/A	
37	3954 Memorial College Avenue	No	N/A	Snapfinger	09/22/25	N/A	09/11/23
38	4004 Gladesworth Lane	No	I-SF2	Snapfinger	09/22/23	N/A	pre-DOE
39	4075 Memorial Drive	No	I-SF2	Snapfinger	09/22/23	N/A	pre-DOE
40	4124 Flakes Mill Road	Yes	N/A	Snapfinger	06/30/29 <sup>5</sup>	N/A	
41	4347 Flat Shoals Parkway	Yes	I-SF2	Snapfinger	09/22/25	N/A	pre-DOE
42	4437 Wesleyan Pointe	Yes	N/A	Snapfinger	06/30/29 <sup>5</sup>	N/A	
43	4557 Meadow Creek Path	Yes	N/A	Snapfinger	06/30/29 <sup>5</sup>	N/A	
44	4664 Flat Bridge Road	No	N/A	Pole Bridge	09/22/23	N/A	pre-DOE
45	4776 Snapfinger Woods Drive	No	N/A	Snapfinger	09/22/23	N/A	pre-DOE
46	4900 Central Drive	No	N/A	Snapfinger	09/22/25	N/A	pre-DOE
47	4905 Wind Cove Court	No	N/A	Snapfinger	09/22/23	N/A	pre-DOE
48	5459 Bunky Way	No	N/A	Miscellaneous	09/22/25	N/A	06/22/23
49	5726 Southland Drive	No	A-PB1	Pole Bridge	09/22/23	N/A	pre-DOE
50	583 Rays Road	No	N/A	Snapfinger	09/22/23	N/A	pre-DOE
51	607 3rd Avenue	Yes	A-SF6	Intrenchment Creek	09/22/25	N/A	
52	608 South McDonough Street	Yes	I-SF3	Snapfinger	09/22/25	N/A	Pre-DOE
53	6545 Swift Creek Drive	No	N/A	Pole Bridge	09/22/23	N/A	pre-DOE
54	6591 Tribble Street	No	N/A	Pole Bridge	09/22/23	N/A	pre-DOE
55	101 Green Street	Yes	I-SF3	Snapfinger	09/22/25	N/A	pre-DOE
56	1580 Roadhaven Drive	No	N/A	South Fork Peachtree Creek	09/22/25	N/A	pre-DOE
57	1635 Sugar Downs Court	No	N/A	Snapfinger	09/22/23	N/A	pre-DOE
58	1831 Briarcliff Circle	No	A-IG5	North Fork Peachtree Creek	09/22/23	N/A	pre-DOE
59	217 Green Street	Yes	I-SF3	Snapfinger	06/30/37 <sup>5</sup>	N/A	
60	2190 Meadowcliff Drive	No	A-IG5	North Fork Peachtree Creek	09/22/23	N/A	pre-DOE
61	2396 Miriam Lane	No	I-SF3	Snapfinger	09/22/23	N/A	pre-DOE
62	3546 Stanford Circle	No	N/A	Snapfinger	09/22/23	N/A	pre-DOE
63	3731 Buford Highway	No	A-IG5	North Fork Peachtree Creek	09/22/23	N/A	pre-DOE
64	4980 Hammermill Road	No	N/A	South Fork Peachtree Creek	09/22/23	N/A	pre-DOE
65	8304 Union Grove Road	No	A-PB3	Pole Bridge	09/22/23	N/A	pre-DOE
66	1397 Witham Drive	No	N/A	Miscellaneous	09/22/23	N/A	pre-DOE

## Attachment B – Priority Fix List

PFL Site #	Address	Capacity Related (Yes/No)	Priority Area	Sub-Model Area	MCD Deadline <sup>1</sup>	Date Added to PFL <sup>2</sup>	Date of Adequate Fix <sup>3</sup>
67	1430 Country Squire Drive	Yes	I-IG13	South Fork Peachtree Creek	09/22/25	N/A	04/09/22
68	2005 Bencal Drive	Yes	N/A	Intrenchment Creek	09/22/25	N/A	09/26/23
69	2311 Dunwoody Crossing	No	N/A	Nancy Creek	09/22/23	N/A	pre-DOE
70	294 Pine Tree Circle	No	N/A	Snapfinger	09/22/23	N/A	pre-DOE
71	3360 Mountain Drive	No	N/A	Snapfinger	09/22/23	N/A	pre-DOE
72	3480 Mill Creek Road	No	A-IG4	Nancy Creek	09/22/23	N/A	pre-DOE
73	3528 Misty Valley Road	Yes	I-SF2	Snapfinger	09/22/25	N/A	01/15/25 <sup>4</sup>
74	3643 Glenwood Road	No	I-SF3	Snapfinger	09/22/25	N/A	pre-DOE
75	3724 Eagles Beek Circle	No	N/A	Snapfinger	09/22/23	N/A	pre-DOE
76	4203 Clevefont Road	No	N/A	Snapfinger	09/22/23	N/A	pre-DOE
77	4495 Village Spring Run	No	N/A	Nancy Creek	09/22/23	N/A	pre-DOE
78	4711 Bishop Ming Blvd	No	N/A	Snapfinger	09/22/23	N/A	pre-DOE
79	506 South McDonough Street	Yes	I-SF3	Snapfinger	09/22/25	N/A	pre-DOE
80	5083 Biffle Road	No	N/A	Snapfinger	09/22/23	N/A	pre-DOE
81	6701 Peachtree Industrial Blvd	No	N/A	Nancy Creek	09/22/23	N/A	pre-DOE
82	2902 Mount Olive Drive	No	I-IG17	South Fork Peachtree Creek	09/22/23	N/A	pre-DOE
83	1410-1416, 1422 Cobb Branch Drive	Yes	I-SF2	Snapfinger	09/22/25	N/A	01/15/25 <sup>4</sup>
84	1420 South Hairston Road	No	N/A	Snapfinger	09/22/25	N/A	11/16/21
85	1690 Chantilly Drive	No	N/A	North Fork Peachtree Creek	09/22/23	N/A	pre-DOE
86	2000, 2200 Lithonia Industrial Boulevard	No	N/A	Pole Bridge	09/22/25	N/A	pre-DOE
87	2175 Lawrenceville Highway	No	I-IG17	South Fork Peachtree Creek	09/22/25	N/A	pre-DOE
88	2277 Munday Drive	No	I-IG6	North Fork Peachtree Creek	09/22/23	N/A	pre-DOE
89	2614 Lake Erin Drive	Yes	N/A	North Fork Peachtree Creek	09/22/25	N/A	02/20/22
90	2711 Fairlee Drive	Yes	I-SF3	Snapfinger	06/30/34 <sup>5</sup>	N/A	
91	3037 Toney Drive	Yes	I-SF3	Snapfinger	06/30/34 <sup>5</sup>	N/A	
92	3046 East Ponce De Leon Avenue	No	I-IG19	South Fork Peachtree Creek	09/22/23	N/A	pre-DOE
93	352 Northern Avenue	No	I-SF1	Snapfinger	09/22/23	N/A	pre-DOE
94	3548 Brookfield Lane	Yes	I-SF2	Snapfinger	09/22/25	N/A	01/15/25 <sup>4</sup>
95	3549 Panthersville Road	Yes	N/A	Snapfinger	03/31/31 <sup>5</sup>	N/A	
96	3765 Foxford Drive	No	N/A	North Fork Peachtree Creek	09/22/23	N/A	pre-DOE
97	3907 Jerusalem Court	Yes	N/A	South Fork Peachtree Creek	09/22/25	N/A	12/14/21
98	3911 Roman Court	Yes	N/A	South Fork Peachtree Creek	09/22/25	N/A	

## Attachment B – Priority Fix List

PFL Site #	Address	Capacity Related (Yes/No)	Priority Area	Sub-Model Area	MCD Deadline <sup>1</sup>	Date Added to PFL <sup>2</sup>	Date of Adequate Fix <sup>3</sup>
99	4561 Amberly Court South	No	N/A	Nancy Creek	09/22/23	N/A	pre-DOE
100	4584 Lawrenceville Highway	No	N/A	Miscellaneous	09/22/23	N/A	pre-DOE
101	4948 Ardsley Drive	No	N/A	Snapfinger	09/22/23	N/A	pre-DOE
102	5495 East Mountain Street	No	N/A	Snapfinger	09/22/23	N/A	pre-DOE
103	5557 Martina Way	No	N/A	Miscellaneous	09/22/23	N/A	06/22/23
104	5224 North Peachtree Road	No	N/A	Miscellaneous	09/22/25	DOE	pre-DOE
105	3305 Lavista Road	No	I-IG13	South Fork Peachtree Creek	09/22/25	DOE	pre-DOE
106	4547 Birch Ridge Trail	No	N/A	Snapfinger	09/22/25	DOE	pre-DOE
107	4300 Carrollwood Drive	No	A-SF5	Snapfinger	09/22/25	DOE	pre-DOE
108	1995 Lithonia Industrial Blvd	No	N/A	Pole Bridge	09/22/25	DOE	pre-DOE
109	1427 Mockwell Court	No	N/A	Miscellaneous	09/22/25	DOE	pre-DOE
110	1945 Ponce De Leon Avenue	No	N/A	South Fork Peachtree Creek	09/22/25	DOE	pre-DOE
111	221 North Candler Street	No	N/A	Snapfinger	09/22/25	DOE	pre-DOE
112	116 Clairemont Avenue	No	N/A	Snapfinger	09/22/25	DOE	pre-DOE
113	2685 Milscott Drive	No	I-IG17	South Fork Peachtree Creek	09/22/25	DOE	pre-DOE
114	3854 West Nancy Creek Place	No	N/A	Nancy Creek	09/22/25	DOE	pre-DOE
115	1125 Mayfield Drive	No	N/A	South Fork Peachtree Creek	09/22/25	DOE	pre-DOE
116	2427 Briarcliff Road	No	N/A	North Fork Peachtree Creek	09/22/25	DOE	pre-DOE
117	3765 Brown Drive	No	N/A	Snapfinger	09/22/25	DOE	pre-DOE
118	5005 Leeshire Trail	No	N/A	Miscellaneous	09/22/25	DOE	pre-DOE
119	5211 Peachtree Industrial Blvd	No	A-IG3	Nancy Creek	09/22/25	DOE	pre-DOE
120	700 George Luther Drive	No	A-SF3	Snapfinger	09/22/25	DOE	pre-DOE
121	2801 Candler Road	No	N/A	Snapfinger	09/22/25	DOE	pre-DOE
122	446 Clairemont Ave	No	N/A	Snapfinger	09/22/25	DOE	pre-DOE
123	2012 Glenwood Avenue	No	N/A	Intrenchment Creek	09/22/25	DOE	pre-DOE
124	4037 Glenwood Road	No	I-SF3	Snapfinger	09/22/25	DOE	pre-DOE
125	3799 Buford Highway	No	A-IG5	North Fork Peachtree Creek	09/22/25	DOE	pre-DOE
126	3700 Buford Highway	No	A-IG5	North Fork Peachtree Creek	09/22/25	DOE	pre-DOE
127	808 Stonebridge Crescent	No	N/A	Pole Bridge	09/22/25	DOE	pre-DOE
128	1442 Canoochee Drive	No	A-IG5	North Fork Peachtree Creek	09/22/25	DOE	pre-DOE
129	949 Church Street	No	N/A	South Fork Peachtree Creek	09/22/25	DOE	08/23/22
130	2649 Tanglewood Road	No	A-IG6	South Fork Peachtree Creek	09/22/25	DOE	pre-DOE
131	149 Norris Street	No	N/A	South Fork Peachtree Creek	09/22/25	DOE	pre-DOE

## Attachment B – Priority Fix List

PFL Site #	Address	Capacity Related (Yes/No)	Priority Area	Sub-Model Area	MCD Deadline <sup>1</sup>	Date Added to PFL <sup>2</sup>	Date of Adequate Fix <sup>3</sup>
132	2881 West Fairington Parkway	No	N/A	Pole Bridge	09/22/25	DOE	pre-DOE
133	6202 Peachtree Industrial Blvd	No	I-IG2	Nancy Creek	09/22/25	DOE	01/21/22
134	4053 Bosenberry Way	No	N/A	Snapfinger	09/22/25	DOE	pre-DOE
135	5393 Greenhedge Court	No	N/A	Snapfinger	09/22/25	DOE	01/23/23
136	3391 Warbler Drive	Yes	I-SF2	Snapfinger	12/31/31 <sup>5</sup>	DOE	
137	1764 Dresden Drive	No	A-IG5	North Fork Peachtree Creek	09/22/25	DOE	pre-DOE
138	4570 Memorial Drive	No	N/A	Snapfinger	09/22/25	DOE	pre-DOE
139	1129 Biltmore Drive	No	I-IG16	South Fork Peachtree Creek	09/22/25	DOE	pre-DOE
140	4070 Greenstone Court	No	I-SF2	Snapfinger	09/22/25	DOE	pre-DOE
141	886 Granite Springs Lane	No	N/A	Snapfinger	09/22/25	DOE	pre-DOE
142	1846 Meadow Lane	No	I-SF3	Snapfinger	09/22/25	DOE	pre-DOE
143	212 Adair Street	No	N/A	Snapfinger	09/22/25	DOE	10/04/24
144	2443 East Club Drive	No	N/A	North Fork Peachtree Creek	09/22/25	DOE	04/23/24
145	3569 Springside Drive	No	I-SF2	Snapfinger	09/22/25	09/27/21	10/21/21
146	2716 Clairmont Road	No	A-IG5	North Fork Peachtree Creek	09/22/25	DOE	pre-DOE
147	2849 Oakcliff Road	No	N/A	Nancy Creek	09/22/25	11/11/21	12/27/21
148	2495 Marsh Rabbit Bend	No	N/A	Snapfinger	09/22/25	12/09/21	12/17/21
149	4415 Memorial Drive	No	A-SF3	Snapfinger	09/22/25	12/24/21	12/27/21
150	804 Town Boulevard	No	N/A	Nancy Creek	09/22/25	DOE	pre-DOE
151	4386 Cedar Ridge Trail	No	N/A	Snapfinger	09/22/25	01/11/22	05/25/22
152	1076 Village Main Street	No	N/A	Snapfinger	09/22/25	01/27/22	10/11/22
153	2914 Concord Drive	No	I-IG17	South Fork Peachtree Creek	09/22/25	02/08/22	05/20/22
154	2225 Heritage Drive	No	I-IG14	North Fork Peachtree Creek	09/22/25	02/22/22	04/24/22
155	4503 Dogwood Farms Drive	No	N/A	Snapfinger	09/22/25	02/22/22	03/03/22
156	1357 Hearst Drive	No	A-IG4	Nancy Creek	09/22/25	03/27/22	05/01/23
157	1205 Lake Hearn Drive	No	N/A	Nancy Creek	09/22/25	03/30/22	04/08/22
158	981 Byrnwyck Road	No	N/A	Nancy Creek	09/22/25	03/30/22	06/07/22
159	1955 Montreal Road West	No	I-IG13	South Fork Peachtree Creek	09/22/25	03/31/22	04/06/22
160	255 South Columbia Drive	Yes	I-SF3	Snapfinger	06/30/37 <sup>5</sup>	04/06/22	
161	3402 Northbrook Drive	No	I-IG7	North Fork Peachtree Creek	09/22/25	04/13/22	02/17/23
162	3239 Rehoboth Drive	No	N/A	South Fork Peachtree Creek	09/22/25	04/15/22	04/16/22
163	3752 Salem Springs Court	No	N/A	Pole Bridge	09/22/25	06/09/22	12/08/23
164	4104 Tahoe Court	No	N/A	Snapfinger	09/22/25	08/04/22	10/20/23

## Attachment B – Priority Fix List

PFL Site #	Address	Capacity Related (Yes/No)	Priority Area	Sub-Model Area	MCD Deadline <sup>1</sup>	Date Added to PFL <sup>2</sup>	Date of Adequate Fix <sup>3</sup>
165	2490 Brookcliff Way	No	I-IG14	North Fork Peachtree Creek	09/22/25	08/07/22	12/03/22
166	4025 Kings Causeway	No	N/A	Snapfinger	09/22/25	09/05/22	02/27/23
167	511 Oakview Road	No	I-SF3	Snapfinger	09/22/25	09/09/22	09/11/23
168	1136 Parkwood Trace	No	N/A	Snapfinger	09/22/25	09/15/22	09/21/22
169	2097 Vineyard Walk	No	N/A	Intrenchment Creek	09/22/25	10/07/22	02/20/23
170	3841 Kensington Road	No	N/A	Snapfinger	09/22/25	10/07/22	08/21/23
171	3088 Rockaway Road	No	N/A	North Fork Peachtree Creek	09/22/25	10/20/22	02/06/23
172	4061 Wintersweet Drive	No	N/A	Snapfinger	09/22/25	10/20/22	08/10/23
173	7320 Rockland Road	No	N/A	Pole Bridge	09/22/25	11/23/22	07/29/24
174	111 Church Street	No	N/A	Snapfinger	09/22/25	12/06/22	01/25/23
175	115 Perimeter Center Place	No	N/A	Nancy Creek	09/22/25	12/07/22	04/29/25
176	3664 Rockbridge Road	No	N/A	Snapfinger	09/22/25	12/24/22	02/23/23
177	2200 Fair Oaks Road	No	A-IG5	North Fork Peachtree Creek	09/22/25	01/06/23	03/23/23
178	2157 Tucker Industrial Road	No	N/A	South Fork Peachtree Creek	09/22/25	01/13/23	01/27/23
179	2740 Tryon Place	No	A-IG5	North Fork Peachtree Creek	09/22/25	01/19/23	08/22/23
180	1034 McConnell Drive	No	I-IG6	South Fork Peachtree Creek	09/22/25	02/21/23	06/26/25
181	1116 Fuller Road	No	N/A	Nancy Creek	09/22/25	03/16/23	07/17/24
182	481 Pennybrook Drive	No	A-PB1	Pole Bridge	09/22/25	03/17/23	03/17/23
183	3388 Garden Mill Lane	No	N/A	Snapfinger	09/22/25	03/21/23	
184	478 Sherwood Circle	No	A-PB1	Pole Bridge	09/22/25	03/22/23	
185	2930 Belvedere Lane	No	I-SF3	Snapfinger	09/22/25	10/03/22	06/22/23
186	7566 Knoll Hollow Road	No	N/A	Pole Bridge	09/22/25	04/14/23	12/01/23
187	1680 Clairmont Place	No	A-IG5	North Fork Peachtree Creek	09/22/25	04/20/23	11/26/23
188	4250 Perimeter Park South	No	I-IG4	Nancy Creek	09/22/25	05/04/23	05/05/23
189	2890 Cedar Creek Drive	No	N/A	South Fork Peachtree Creek	09/22/25	06/13/23	
190	421 Glendale Road	No	I-SF1	Snapfinger	09/22/25	06/25/23	01/19/24
191	3070 Briarcliff Road	No	A-IG5	North Fork Peachtree Creek	09/22/25	06/05/23	08/21/24 <sup>4</sup>
192	2477 Kings Point Drive	No	N/A	Nancy Creek	09/22/25	07/03/23	07/19/23
193	3248 Chamblee Dunwoody Road	No	I-IG6	North Fork Peachtree Creek	09/22/25	07/23/23	12/22/23
194	3174 Lynnray Drive	No	N/A	North Fork Peachtree Creek	09/22/25	07/28/23	08/10/23
195	2182 Thornclyff Drive	No	A-IG5	North Fork Peachtree Creek	09/22/25	08/01/23	
196	1531 Woodfern Drive	No	I-SF3	Snapfinger	09/22/25	08/02/23	
197	3273 Pinehill Drive	No	I-SF2	Snapfinger	09/22/25	08/08/23	

## Attachment B – Priority Fix List

PFL Site #	Address	Capacity Related (Yes/No)	Priority Area	Sub-Model Area	MCD Deadline <sup>1</sup>	Date Added to PFL <sup>2</sup>	Date of Adequate Fix <sup>3</sup>
198	1354 Weston Drive	Yes	I-SF2	Snapfinger	09/22/25	08/28/23	01/15/25 <sup>4</sup>
199	148 Desmond Drive	No	N/A	South Fork Peachtree Creek	09/22/25	08/28/23	
200	3423 Tulip Drive	Yes	I-SF2	Snapfinger	09/22/25	08/28/23	01/15/25 <sup>4</sup>
201	3088 Rockaway Road	No	N/A	North Fork Peachtree Creek	10/03/25	10/03/23	05/31/24
202	4601 Buford Highway	No	I-IG6	North Fork Peachtree Creek	10/06/25	10/06/23	01/02/24
203	1127 Village Street	No	N/A	Snapfinger	10/06/25	10/06/23	11/29/23
204	3569 Larkspur Terrace	No	I-SF2	Snapfinger	10/11/25	10/11/23	11/26/24
205	300 Hatton Drive	No	I-SF1	Snapfinger	10/11/25	10/11/23	03/28/24
206	1953 Crescent Centre Boulevard	No	I-IG13	South Fork Peachtree Creek	11/30/25	11/30/23	12/06/23
207	3009 Fair Creek Court	No	A-PB6	Pole Bridge	12/15/25	12/15/23	
208	5062 Stone Trace	No	A-SF2	Snapfinger	01/09/26	01/09/24	11/18/24
209	4265 Glenwood Road	No	I-SF2	Snapfinger	01/09/26	01/09/24	
210	1530 Burnstone Drive	No	N/A	Pole Bridge	02/12/26	02/12/24	02/12/24
211	1080 Bailiff Court	No	N/A	Nancy Creek	03/01/26	03/01/24	05/14/24
212	725 San Miguel Drive	No	A-SF2	Snapfinger	03/04/26	03/04/24	03/28/24
213	1517 Eidson Hall Drive	No	N/A	Nancy Creek	03/05/26	03/05/24	03/11/24
214	2317 Briarcliff Road	No	N/A	North Fork Peachtree Creek	03/08/26	03/08/24	
215	1817 Clifton Road	No	N/A	South Fork Peachtree Creek	03/11/26	03/11/24	
216	2413 Carlow Court	No	I-SF2	Snapfinger	03/19/26	03/19/24	03/28/24
217	2121 Tucker Industrial Road	No	N/A	South Fork Peachtree Creek	03/23/26	03/23/24	
218	3045 Wadsworth Mill Place	No	I-SF3	Snapfinger	03/28/26	03/28/24	2/21/25
219	3172 Bobbie Lane	No	I-SF2	Snapfinger	04/14/26	04/14/24	01/16/25 <sup>4</sup>
220	1449 Canoochee Drive	No	A-IG5	North Fork Peachtree Creek	04/20/26	04/20/24	10/15/24
221	6682 Peachtree Industrial Blvd	No	N/A	Nancy Creek	05/01/26	05/01/24	
222	2417 Dawn Drive	No	A-SF8	Snapfinger	05/08/26	05/08/24	
223	4109 Hideaway Drive	No	N/A	South Fork Peachtree Creek	05/09/26	05/09/24	
224	3066 Buford Highway	No	N/A	North Fork Peachtree Creek	05/22/26	05/22/24	
225	5250 Snapfinger Park Drive	No	N/A	Snapfinger	05/23/26	05/23/24	
226	3752 Cherry Ridge Blvd	No	N/A	Snapfinger	06/01/26	06/01/24	07/13/24
227	4165 Hideaway Drive	No	N/A	South Fork Peachtree Creek	06/04/26	06/04/24	
228	2547 Lithonia West Drive	No	N/A	Pole Bridge	06/16/26	06/16/24	08/06/24
229	6009 Memorial Drive	No	N/A	Snapfinger	06/19/26	06/19/24	07/09/24
230	4027 Flakes Mill Road	No	N/A	Snapfinger	04/04/26	04/04/24	

## Attachment B – Priority Fix List

PFL Site #	Address	Capacity Related (Yes/No)	Priority Area	Sub-Model Area	MCD Deadline <sup>1</sup>	Date Added to PFL <sup>2</sup>	Date of Adequate Fix <sup>3</sup>
231	3902 Memorial College Avenue	Yes	N/A	Snapfinger	07/08/26	07/08/24	
232	3850 Memorial Drive	No	I-SF2	Snapfinger	07/23/26	07/23/24	01/16/25 <sup>4</sup>
233	1143 Banbury Cross	No	I-SF2	Snapfinger	08/03/26	08/03/24	01/16/25 <sup>4</sup>
234	1595 Moncrief Circle	No	I-IG13	South Fork Peachtree Creek	08/06/26	08/06/24	
235	921 2nd Street	No	N/A	Snapfinger	08/08/26	08/08/24	
236	1579 Drayton Woods Drive	No	N/A	Snapfinger	08/10/26	08/10/24	09/11/24 <sup>4</sup>
237	3565 Lawrenceville Highway	No	N/A	South Fork Peachtree Creek	09/20/26	09/20/24	
238	3908 Woburn Road	No	N/A	South Fork Peachtree Creek	10/23/26	10/23/24	
239	3342 North Druid Hills Road	No	A-IG7	South Fork Peachtree Creek	11/12/26	11/12/24	
240	5009 Memorial Drive	No	N/A	Snapfinger	11/21/26	11/21/24	12/05/24
241	2473 East Club Drive	No	N/A	North Fork Peachtree Creek	11/27/26	11/27/24	
242	5440 North Peachtree Road	No	N/A	Miscellaneous	12/03/26	12/03/24	
243	822 North Indian Creek Drive	No	N/A	Snapfinger	12/05/26	12/05/24	
244	2100 Winterspark Drive	No	N/A	Nancy Creek	12/08/26	12/08/24	
245	2402 Tiffany Circle	No	I-SF2	Snapfinger	12/18/26	12/18/24	
246	4323 Winters Chapel Road	No	N/A	Nancy Creek	12/26/26	12/26/24	
247	1431 Conway Road	Yes	I-SF3	Snapfinger	06/30/27 <sup>5</sup>	03/14/25	
248	2829 Dresden Drive	No	I-IG6	North Fork Peachtree Creek	01/07/27	01/07/25	
249	3052 Wells Street	No	I-IG19	South Fork Peachtree Creek	01/10/27	01/10/25	
250	773 Shadow Lakes Drive	No	N/A	Pole Bridge	02/04/27	02/04/25	
251	3001 Mccall Drive	No	N/A	North Fork Peachtree Creek	02/10/27	02/10/25	
252	5100 East Ponce De Leon Ave	No	N/A	South Fork Peachtree Creek	02/19/27	02/19/25	
253	1302 Mannbrook Drive	No	A-SF5	Snapfinger	02/27/27	02/27/25	
254	1529 Harbour Oaks Road	No	N/A	South Fork Peachtree Creek	03/22/27	03/22/25	
255	400 Perimeter Center Terr	No	N/A	Nancy Creek	03/31/27	03/31/25	
256	3575 Oakvale Road	No	N/A	Snapfinger	03/15/27	03/15/25	
257	1421 Mockwell Court	No	N/A	Miscellaneous	04/14/27	04/14/25	
258	1471 Northeast Expressway	No	N/A	North Fork Peachtree Creek	04/30/27	04/30/25	
259	1377 Hearst Drive	No	A-IG4	Nancy Creek	06/02/27	06/02/25	
260	1335 Church Street	No	N/A	South Fork Peachtree Creek	06/07/27	06/07/25	

<sup>1</sup>The MCD authorizes the County to request additional time to Adequately Fix PFL sites and the County has submitted requests for PFL site Nos. 4, 11, 21, 26, 27, 40, 41, 42, 43, 59, 90, 91, 95, 136, 160, 231

<sup>2</sup>DOE means Date of Entry (09/22/21).

<sup>3</sup>pre-DOE denotes PFL sites confirmed as Adequately Fixed in connection with the 3Q2021 reporting process

<sup>4</sup>Adequate Fix of the PFL site occurred in a prior reporting period with final analysis and documentation completed within this reporting period.

<sup>5</sup>MCD Deadline reflects the date requested in the County's 60(b) Motion for a Second Modification to the Consent Decree filed in the Northern

## Attachment B – Priority Fix List

PFL Site #	Address	Capacity Related (Yes/No)	Priority Area	Sub-Model Area	MCD Deadline <sup>1</sup>	Date Added to PFL <sup>2</sup>	Date of Adequate Fix <sup>3</sup>
------------	---------	---------------------------	---------------	----------------	---------------------------	--------------------------------	-----------------------------------

District of Georgia on June 16, 2025. The motion is currently pending.

As provided by the Modified Consent Decree and consistent with the County's notices to EPA/EPD obligations, certain SSOs (e.g., those caused by a Severe Natural Condition) have not been considered when determining whether a site is a Repeat SSO Location. Modified Consent Decree, ¶ 36(j).