

DeKalb County, GA 2021 Comprehensive Land Use Map

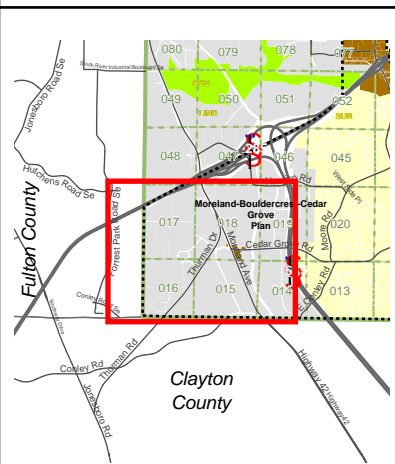
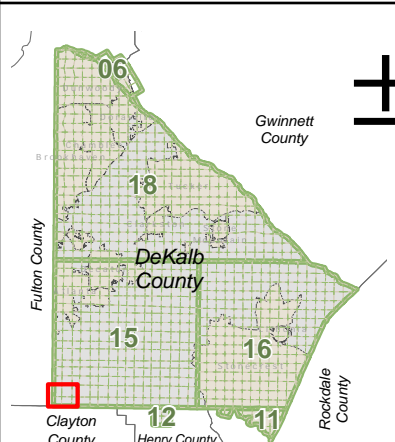
District: **15**

Land Lots: 15, 16, 17, 18



Legend

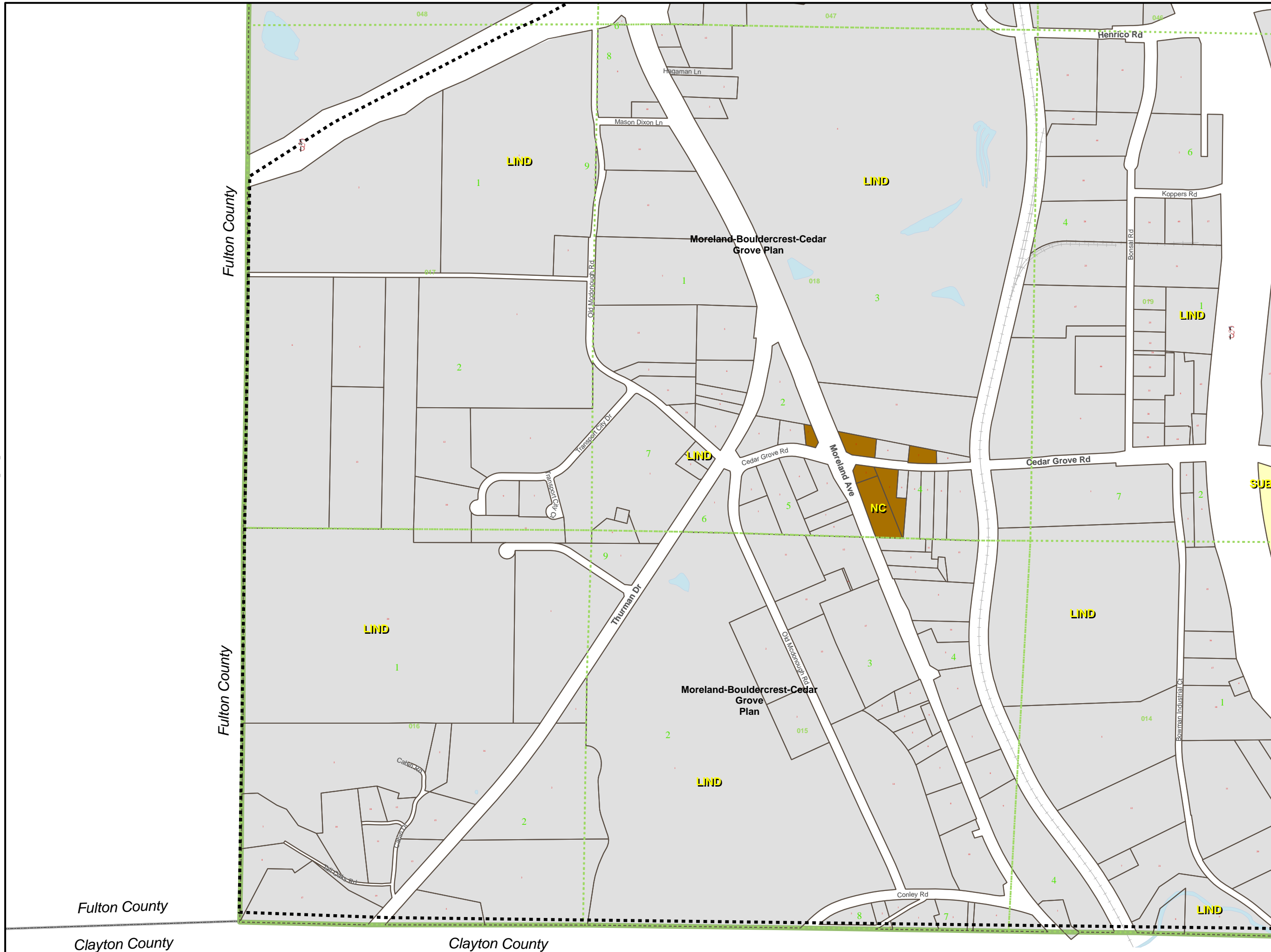

- Land Lot
- Lake
- Stream
- Railroad
- City Boundary
- SAP
- Light Industrial
- Neighborhood Center
- Suburban
- Parcel Number
- Legal Block
- Tax Block



Map produced by the GIS Department

For all zoning and land use after date of adoption, please refer to the official DeKalb County website.

Printed: 3/18/2021

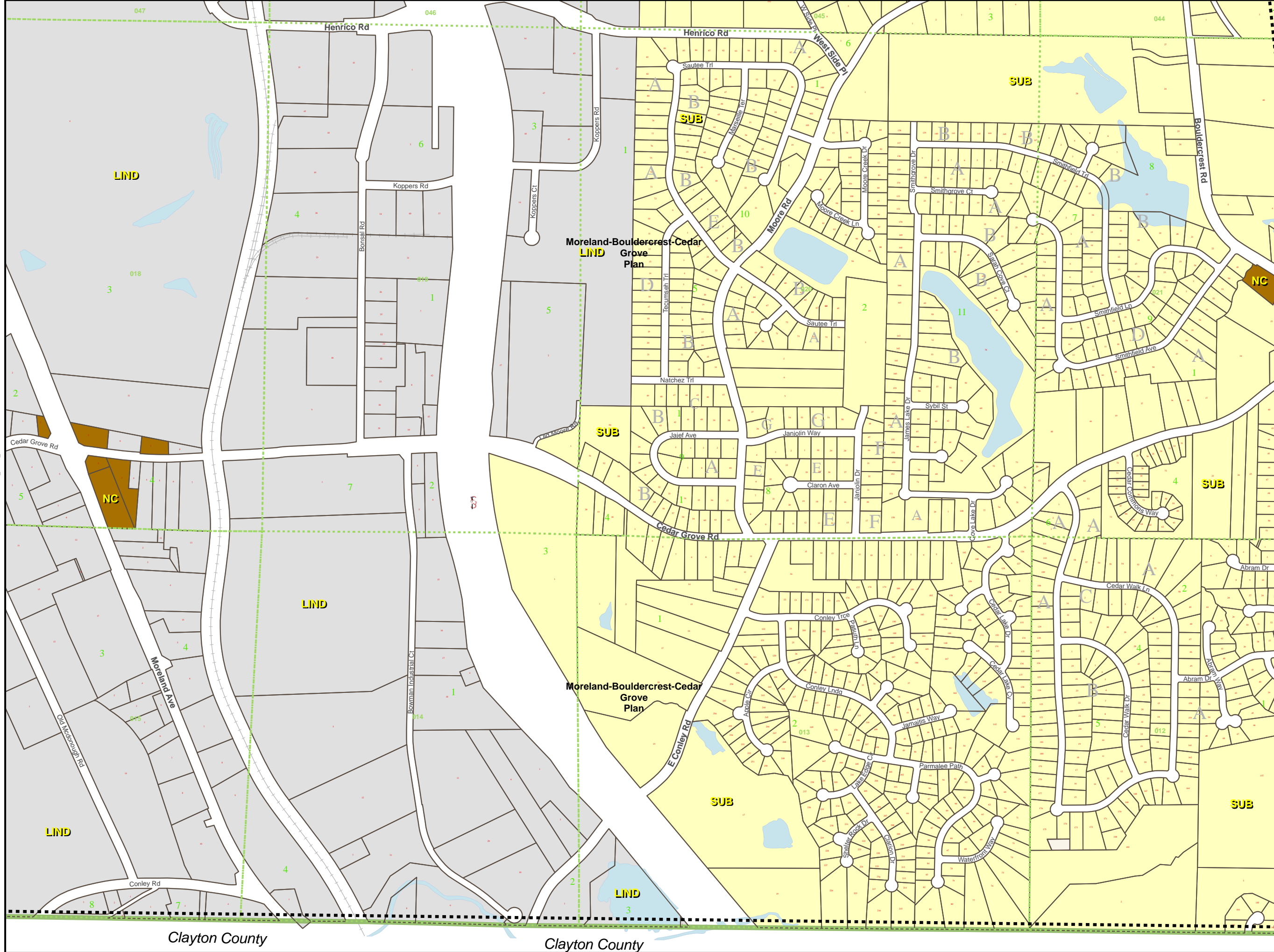
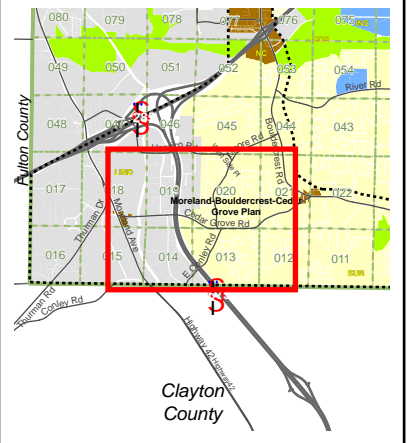
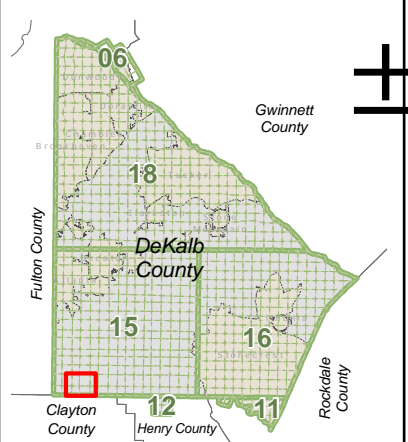


DeKalb County, GA 2021 Comprehensive Land Use Map

District: **15**
Land Lots: 13, 14, 20, 19



- Legend**
- Land Lot
 - Lake
 - Stream
 - Railroad
 - City Boundary
 - SAP
 - Light Industrial
 - Neighborhood Center
 - Suburban
 - Parcel Number
 - Legal Block
 - Tax Block



Map produced by the GIS Department
For all zoning and land use after date of adoption, please refer to the official DeKalb County website.
Printed: 3/18/2021
0 145 290 580 870 1,160 Feet

DeKalb County, GA 2021 Comprehensive Land Use Map

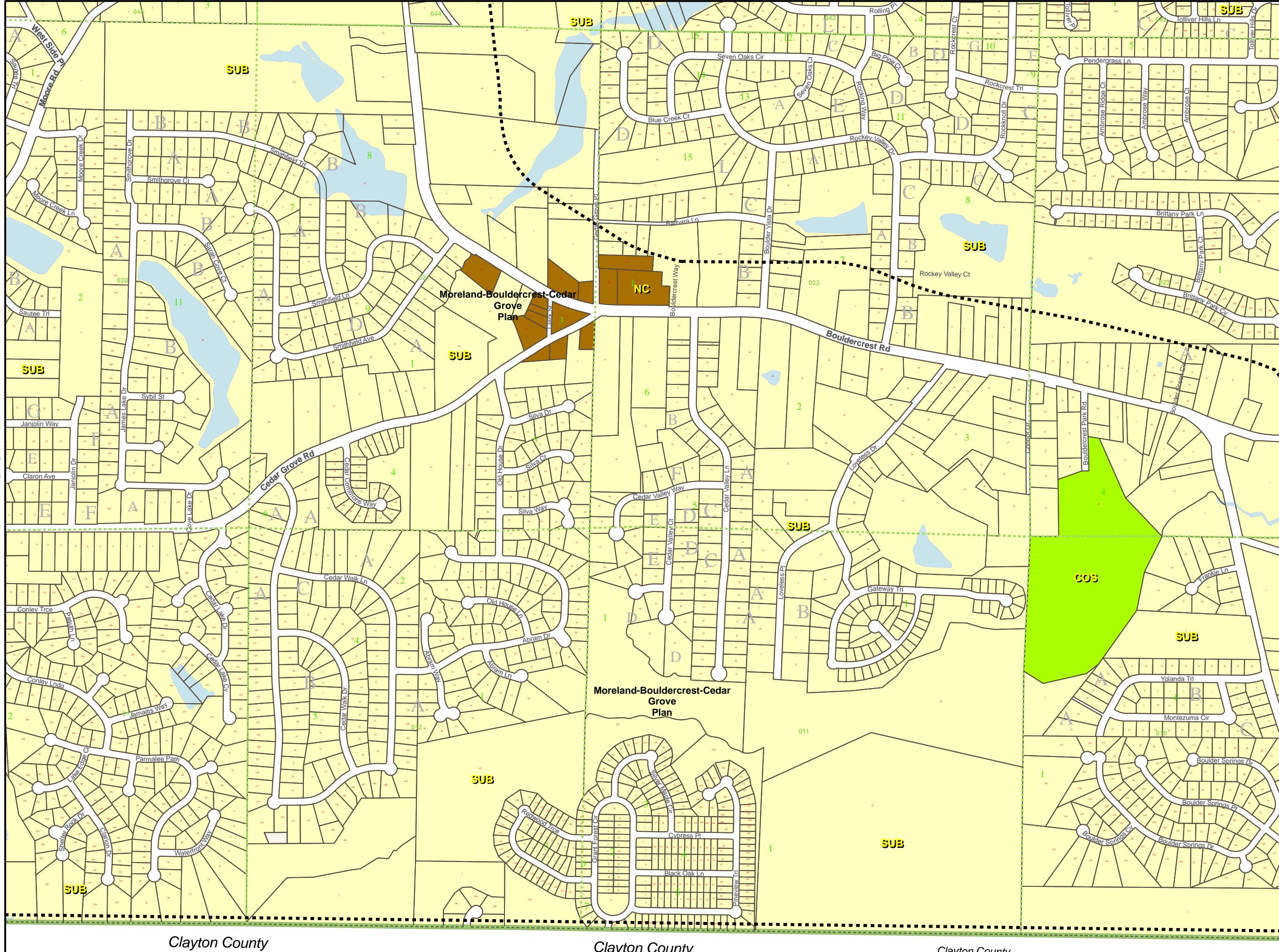
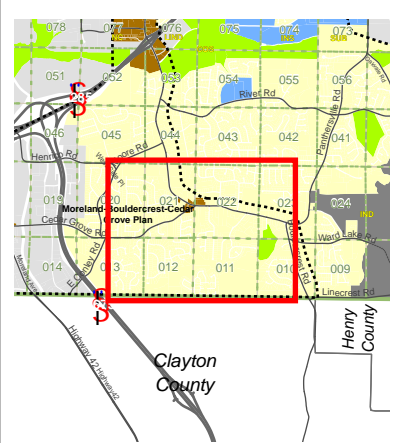
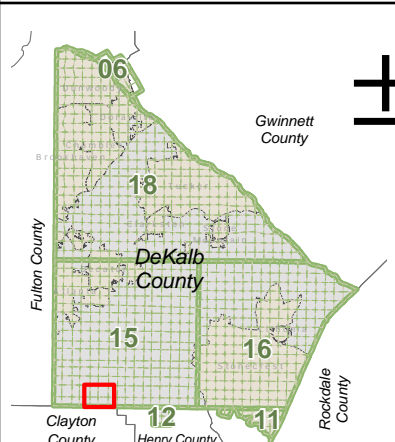
District: **15**

Land Lots: 12, 11, 22, 21




Legend

- Land Lot
- Lake
- Stream
- Railroad
- City Boundary
- SAP
- Conservation / Open Space
- Neighborhood Center
- Suburban
- Parcel Number
- Legal Block
- Tax Block



For all zoning and land use after date of adoption, please refer to the official DeKalb County website.

Printed: 3/18/2021



Clayton County

Clayton County

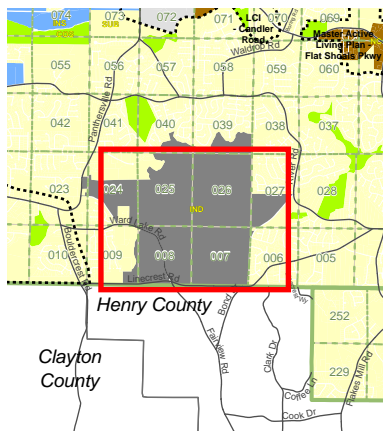
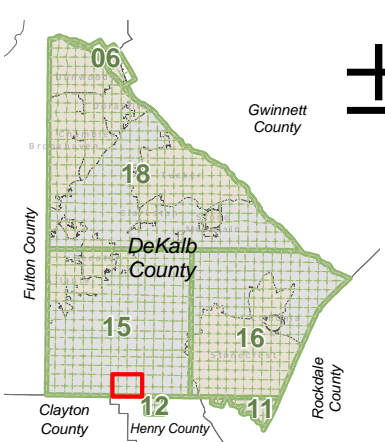
Clayton County

DeKalb County, GA 2021 Comprehensive Land Use Map

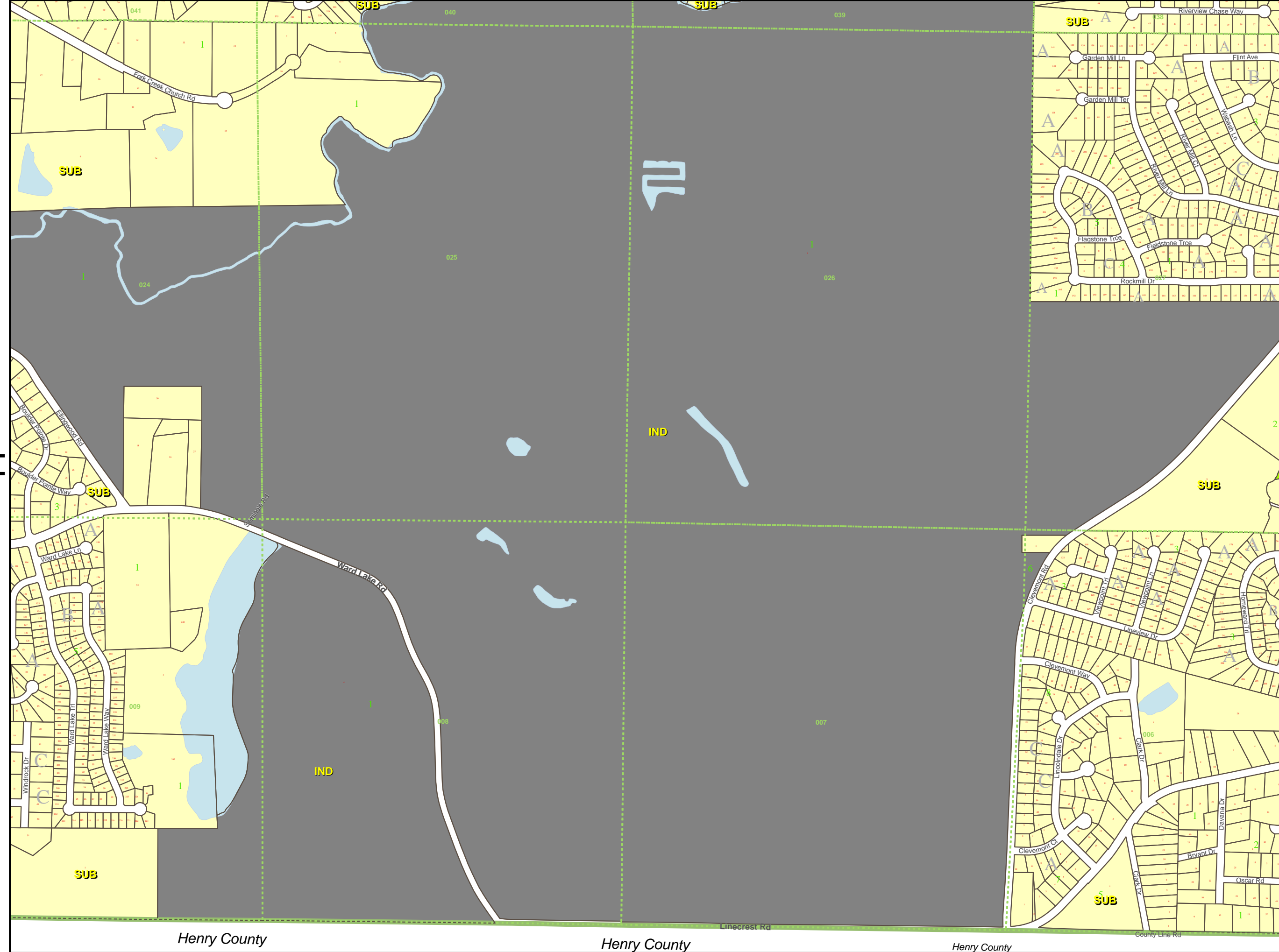
District: **15**
Land Lots: 8, 25, 7, 26



- Legend**
- Land Lot
 - Lake
 - Stream
 - Railroad
 - City Boundary
 - Conservation / Open Space
 - Industrial
 - Suburban
 - 17 Parcel Number
 - Legal Block
 - 3 Tax Block



Map produced by the GIS Department
For all zoning and land use after date of adoption, please refer to the official DeKalb County website.
Printed: 3/18/2021
0 145 290 580 870 1,160 Feet



Henry County

Henry County

Henry County

County Line Rd

DeKalb County, GA 2021 Comprehensive Land Use Map

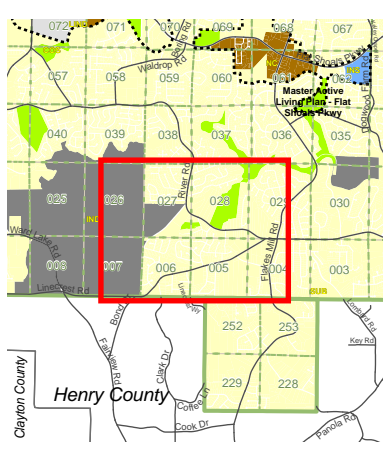
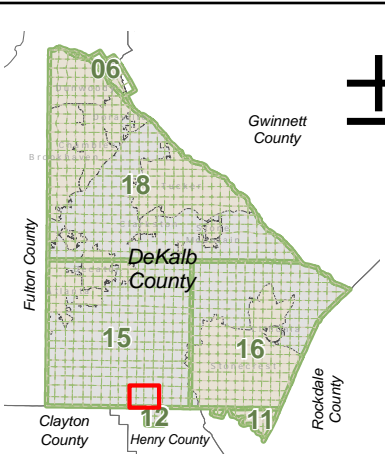
District: **15**

Land Lots: 6, 28, 5, 27



Legend

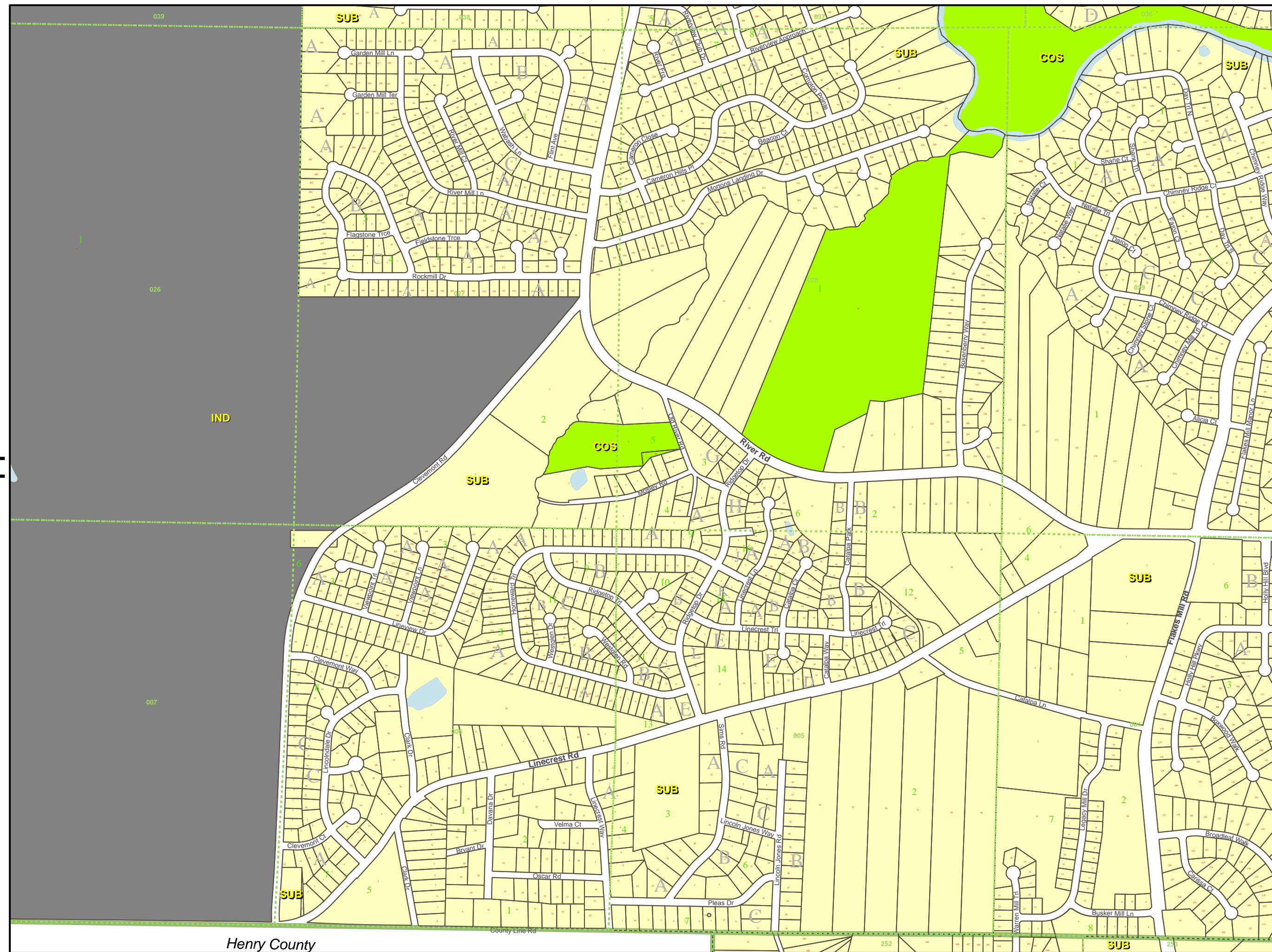
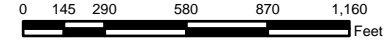
- Land Lot
- Lake
- Stream
- Railroad
- City Boundary
- Conservation / Open Space
- Industrial
- Suburban
- Parcel Number
- Legal Block
- Tax Block



Map produced by the GIS Department

For all zoning and land use after date of adoption, please refer to the official DeKalb County website:

Printed: 3/18/2021



Henry County

SUB

DeKalb County, GA 2021 Comprehensive Land Use Map

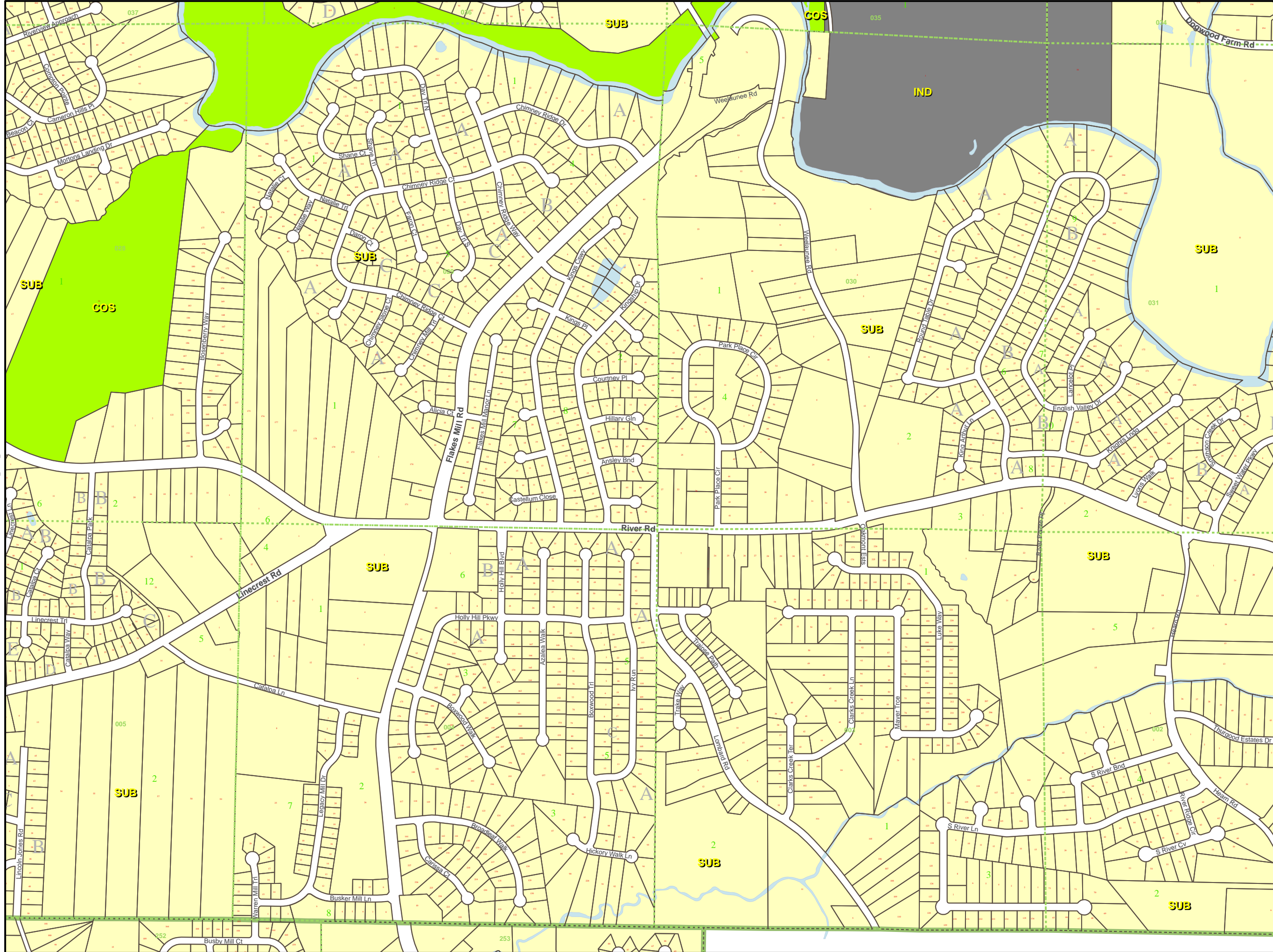
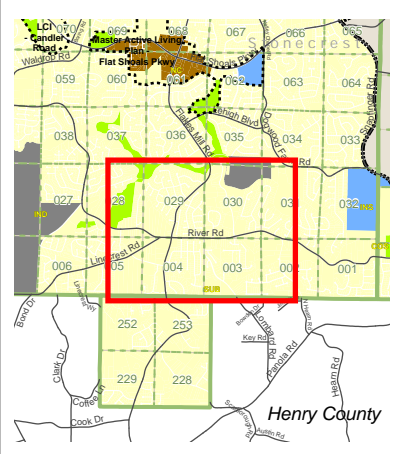
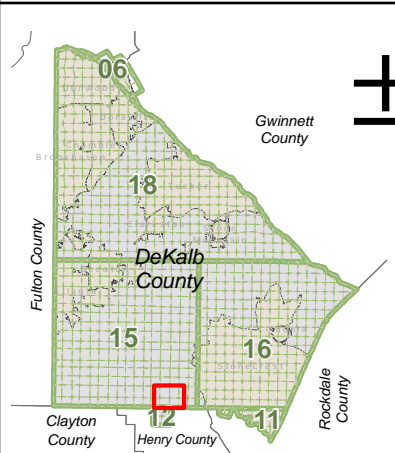
District: **15**

Land Lots: 29, 30, 3, 4



Legend


- Land Lot
- Lake
- Stream
- Railroad
- City Boundary
- Conservation / Open Space
- Industrial
- Suburban
- 17 Parcel Number
- Legal Block
- 3 Tax Block



Map produced by the GIS Department

For all zoning and land use after date of adoption, please refer to the official DeKalb County website.

Printed: 3/18/2021



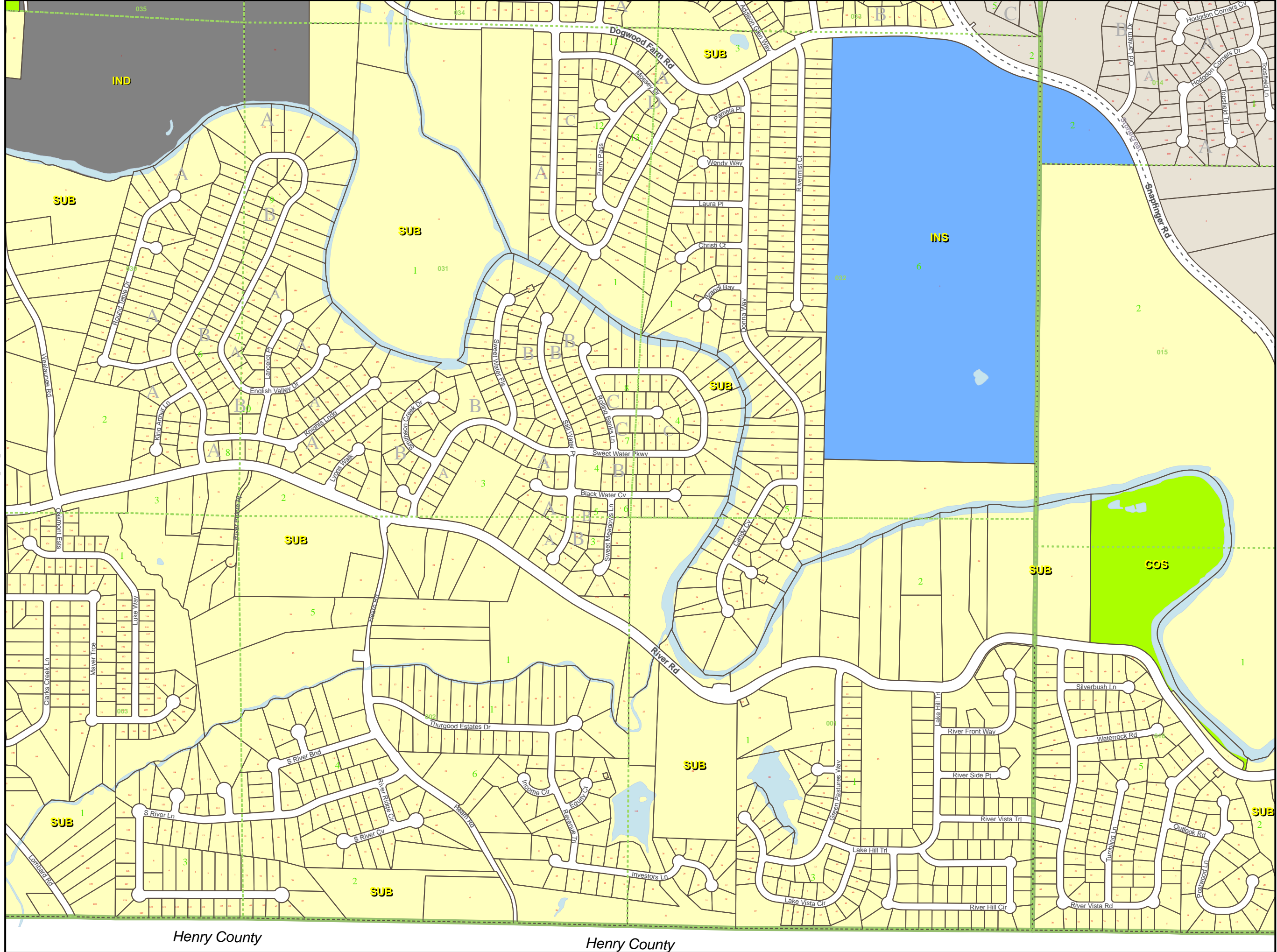
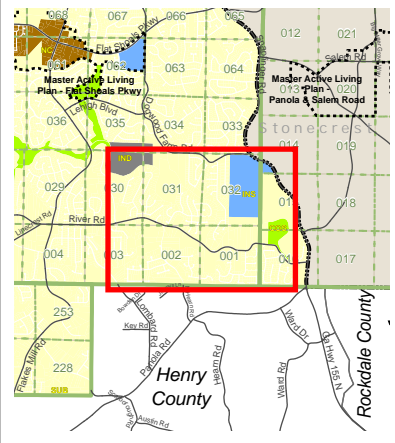
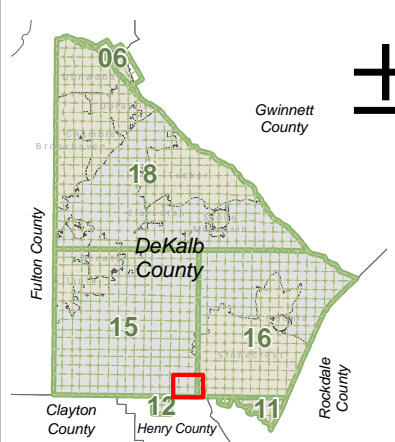
DeKalb County, GA 2021 Comprehensive Land Use Map

District: **15**

Land Lots: 32, 31, 1, 2



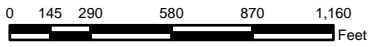
- Legend**
- Land Lot
 - Lake
 - Stream
 - Railroad
 - City Boundary
 - Conservation / Open Space
 - Industrial
 - Institutional
 - Suburban
 - Parcel Number
 - Legal Block
 - Tax Block



Map produced by the GIS Department

For all zoning and land use after date of adoption, please refer to the official DeKalb County website:

Printed: 3/18/2021

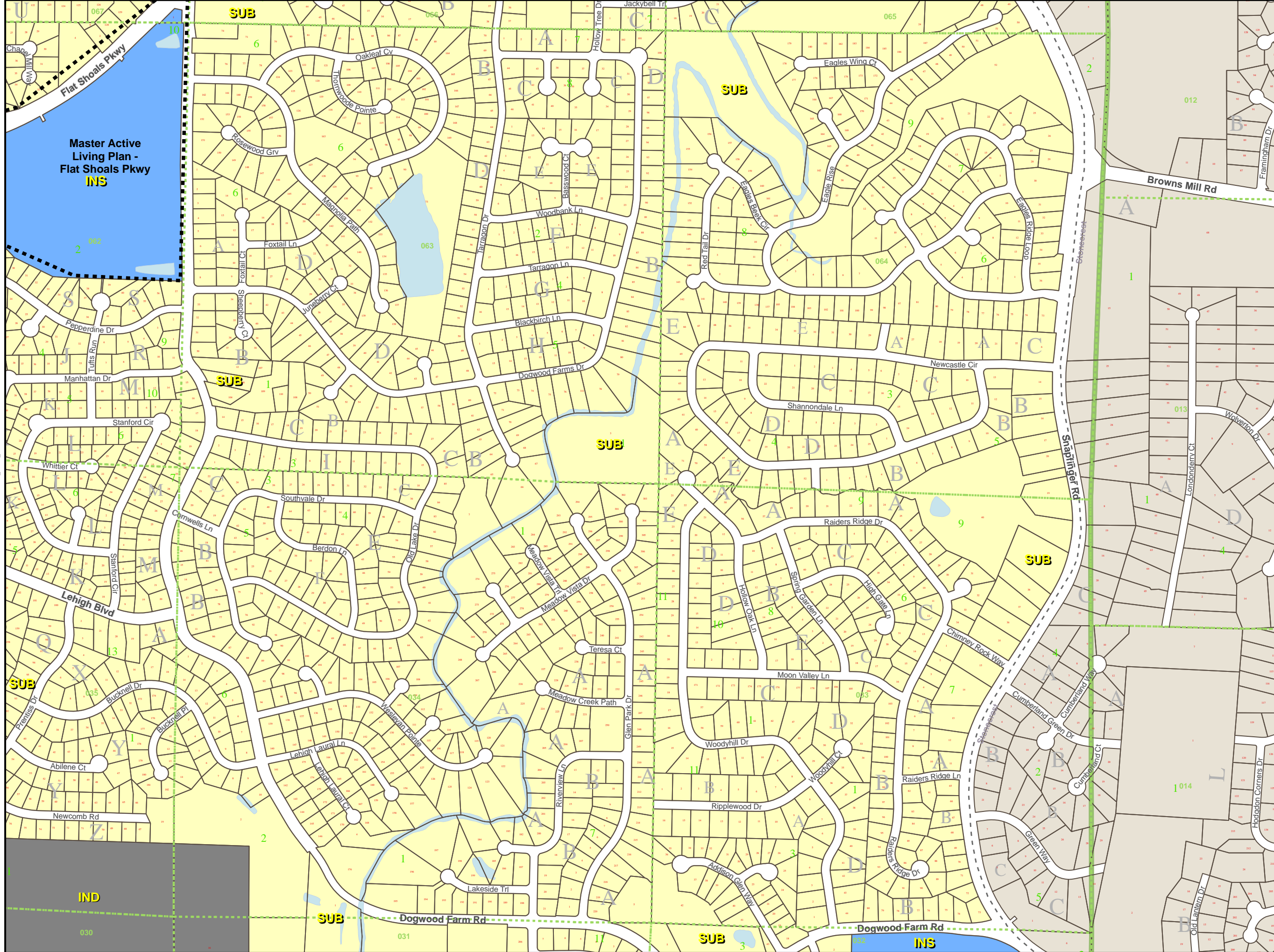
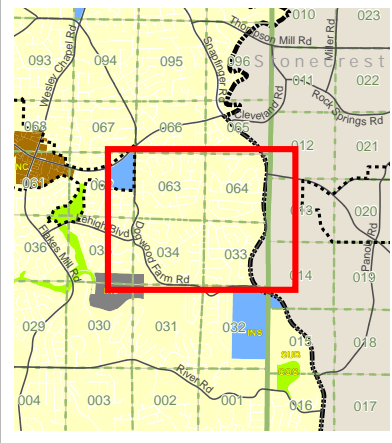
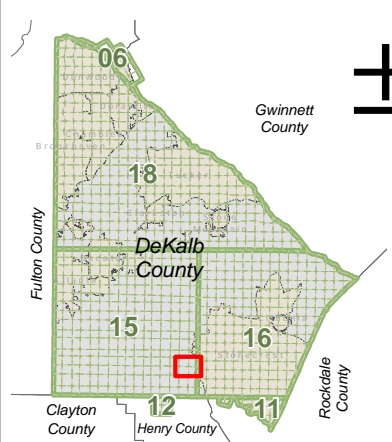


DeKalb County, GA 2021 Comprehensive Land Use Map

District: **15**
Land Lots: 33, 34, 64, 63



- Legend**
- Land Lot
 - Lake
 - Stream
 - Railroad
 - City Boundary
 - SAP
 - Industrial
 - Institutional
 - Suburban
 - Parcel Number
 - Legal Block
 - Tax Block



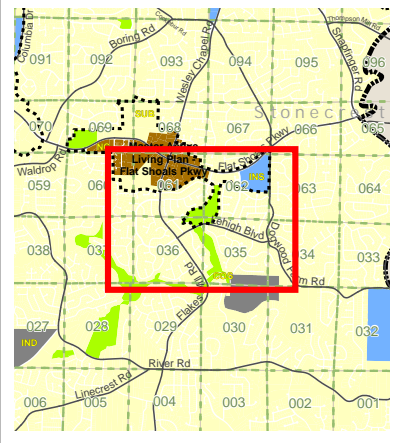
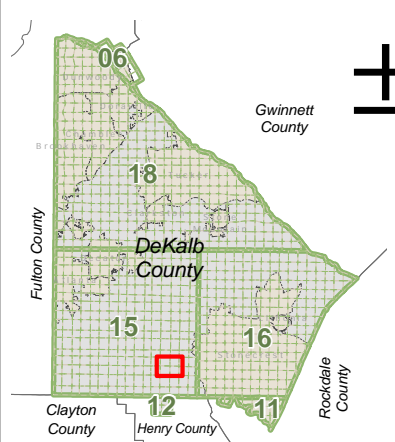
Map produced by the GIS Department
For all zoning and land use after date of adoption, please refer to the official DeKalb County website.
Printed: 3/18/2021
0 125 250 500 750 1,000 Feet

DeKalb County, GA 2021 Comprehensive Land Use Map

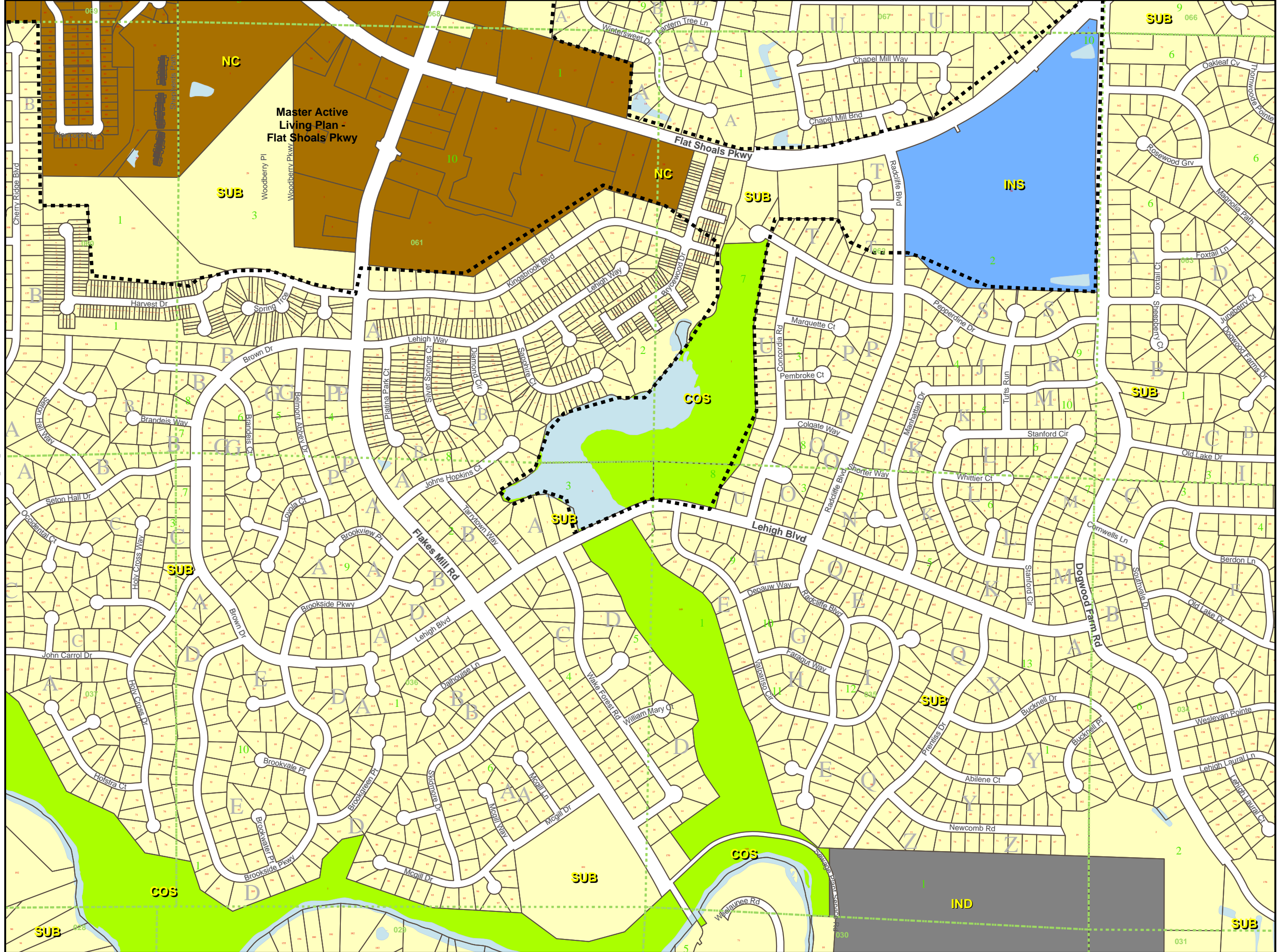
District: **15**
Land Lots: 35, 36, 62, 61



- Legend**
- Land Lot
 - Lake
 - Stream
 - Railroad
 - City Boundary
 - SAP
 - Conservation / Open Space
 - Industrial
 - Institutional
 - Neighborhood Center
 - Suburban
 - 17 Parcel Number
 - A Legal Block
 - 3 Tax Block



Map produced by the GIS Department
For all zoning and land use after date of adoption, please refer to the official DeKalb County website.
Printed: 3/18/2021
0 125 250 500 750 1,000 Feet

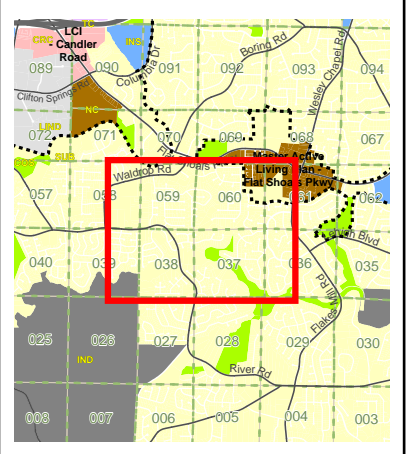
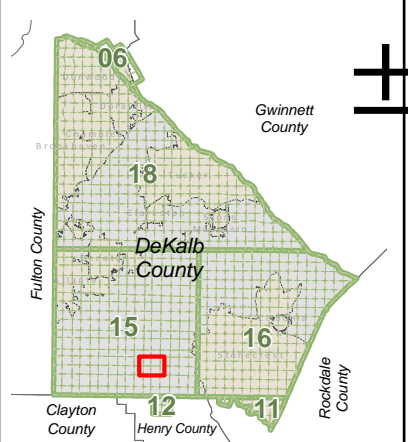


DeKalb County, GA 2021 Comprehensive Land Use Map

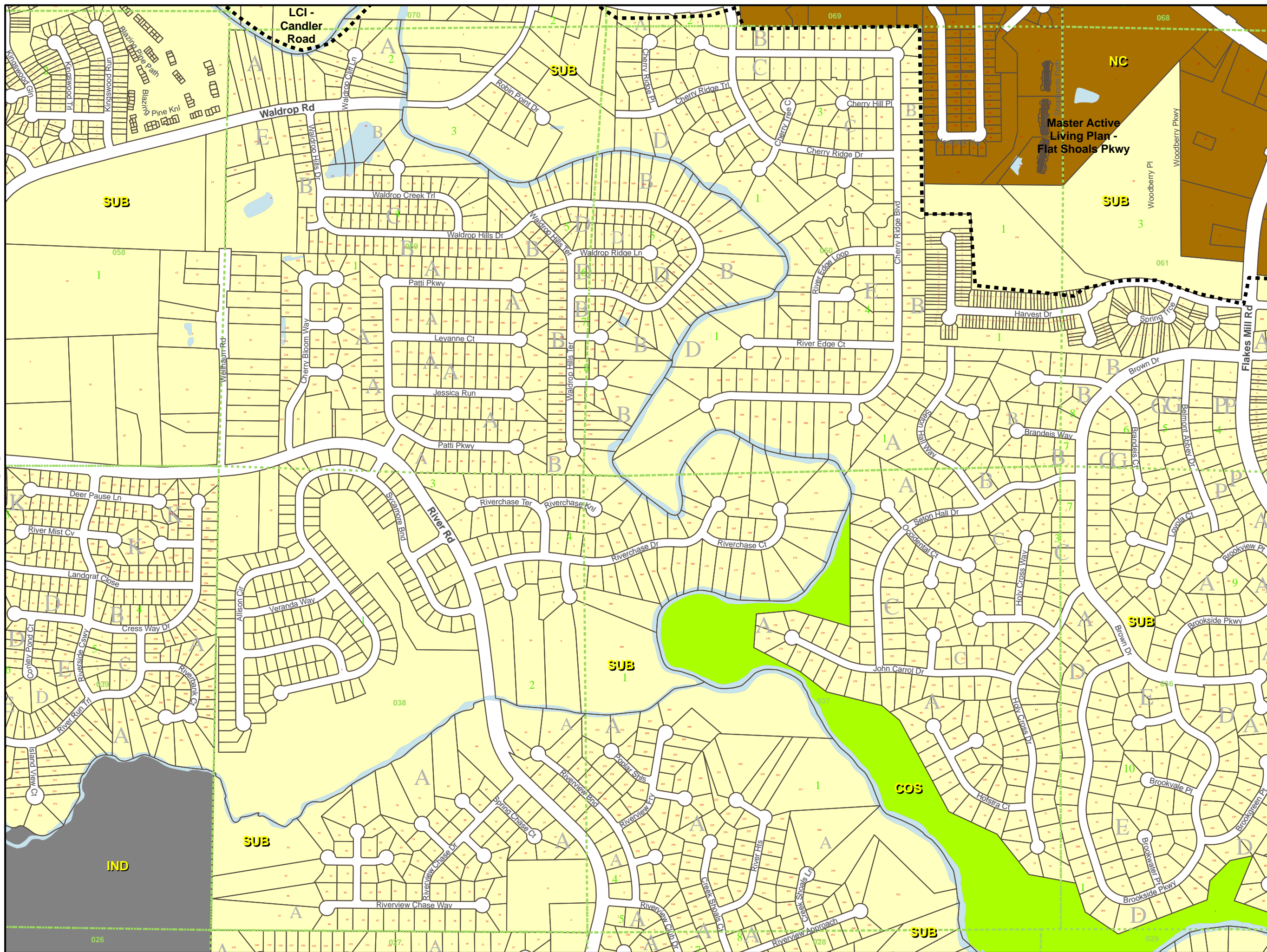
District: **15**
Land Lots: 37, 38, 59, 60



- Legend**
- Land Lot
 - Lake
 - Stream
 - Railroad
 - City Boundary
 - SAP
 - Conservation / Open Space
 - Industrial
 - Neighborhood Center
 - Suburban
 - 17 Parcel Number
 - A Legal Block
 - 3 Tax Block



Map produced by the GIS Department
For all zoning and land use after date of adoption, please refer to the official DeKalb County website.
Printed: 3/18/2021
0 125 250 500 750 1,000 Feet

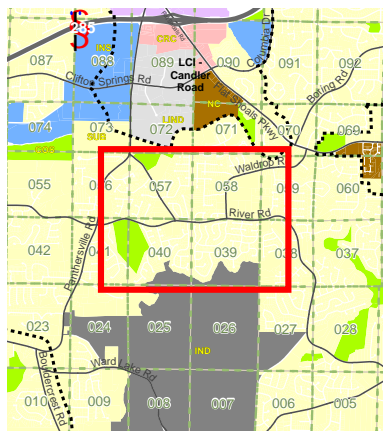
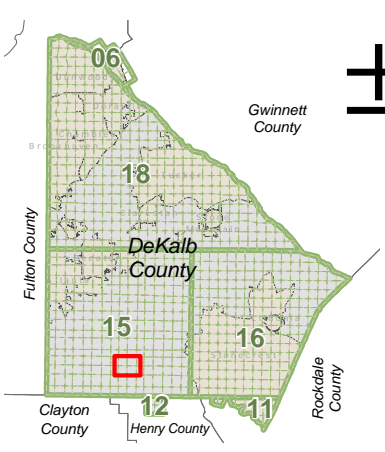


DeKalb County, GA 2021 Comprehensive Land Use Map

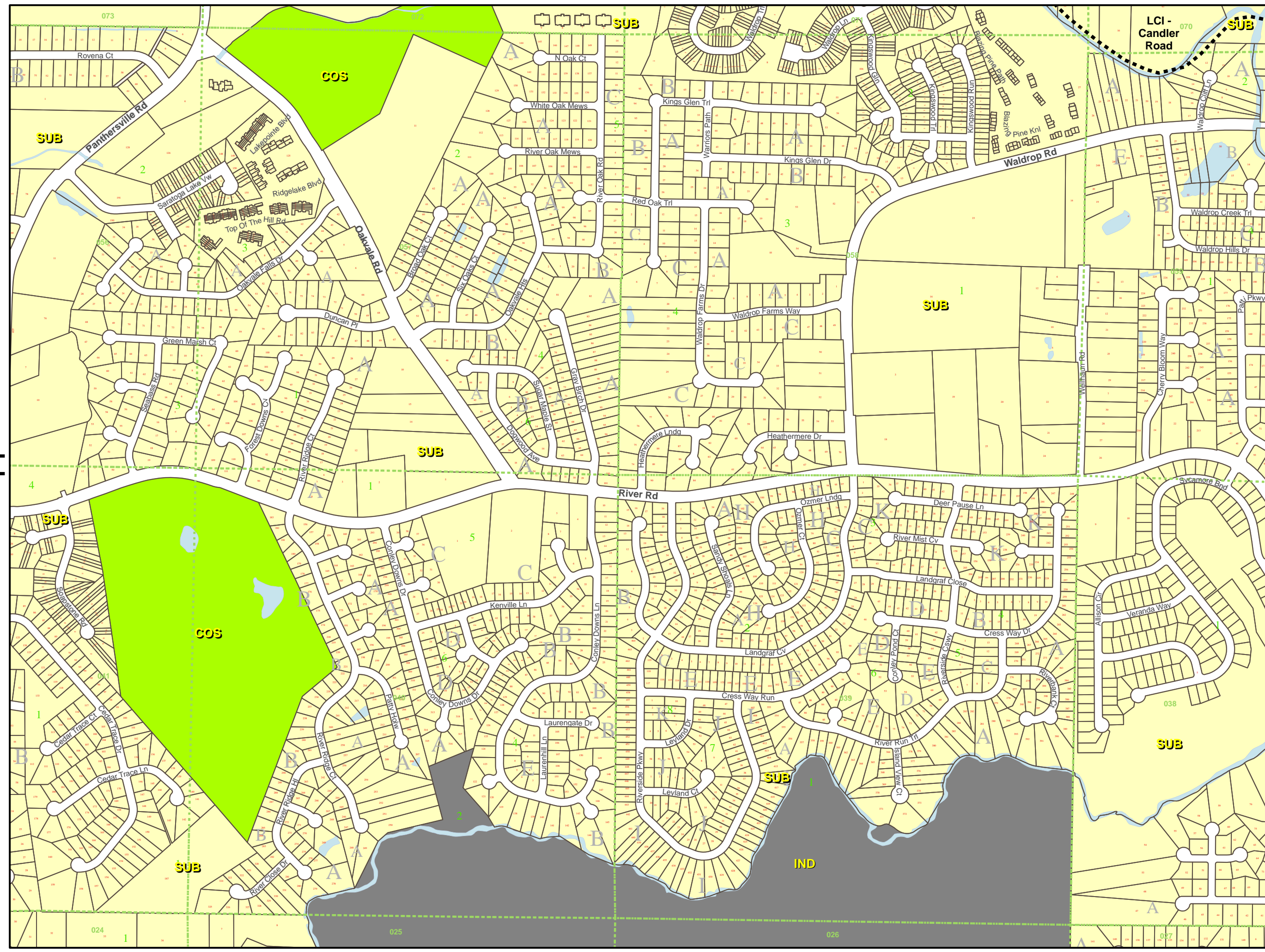
District: **15**
Land Lots: 40, 57, 39, 58



- Legend**
- Land Lot
 - Lake
 - Stream
 - Railroad
 - City Boundary
 - SAP
 - Conservation / Open Space
 - Industrial
 - Suburban
 - Parcel Number
 - Legal Block
 - Tax Block















Map produced by the GIS Department
For all zoning and land use after date of adoption, please refer to the official DeKalb County website.
Printed: 3/18/2021
0 125 250 500 750 1,000 Feet

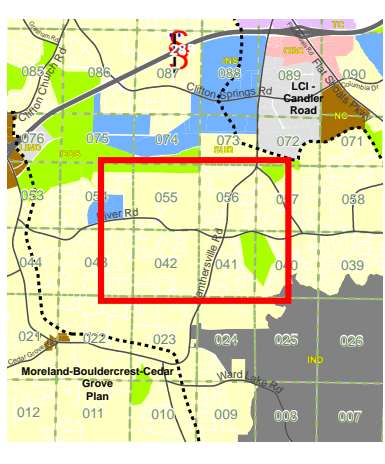
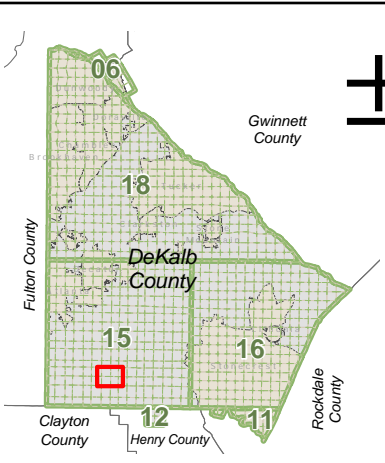


DeKalb County, GA 2021 Comprehensive Land Use Map

District: **15**

Land Lots: 41, 42, 55, 56

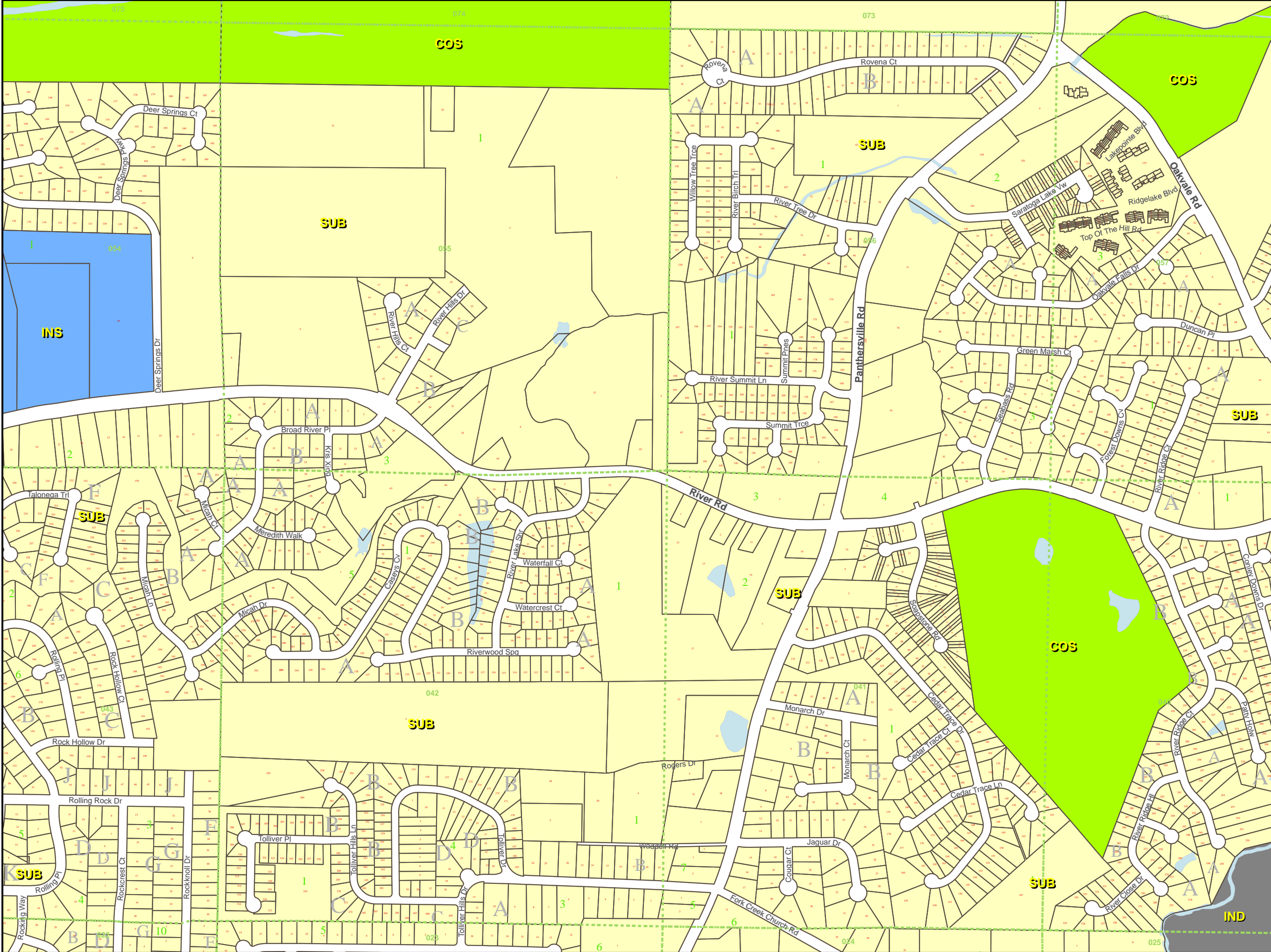
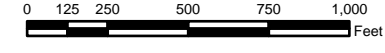
- Legend**
-  Land Lot
 -  Lake
 -  Stream
 -  Railroad
 -  City Boundary
 -  Conservation / Open Space
 -  Industrial
 -  Institutional
 -  Suburban
 -  Parcel Number
 -  Legal Block
 -  Tax Block



Map produced by the GIS Department

For all zoning and land use after date of adoption, please refer to the official DeKalb County website:

Printed: 3/18/2021

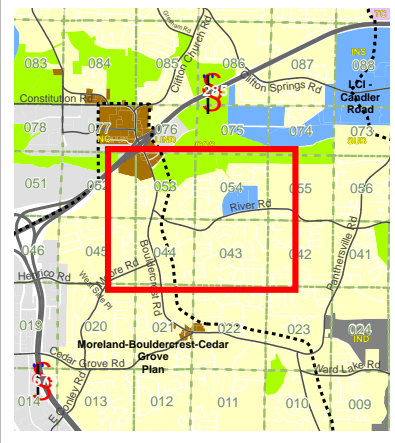
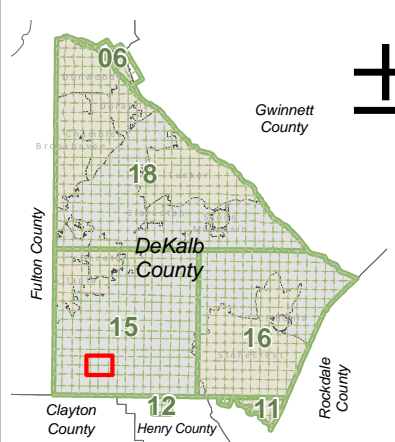


DeKalb County, GA 2021 Comprehensive Land Use Map

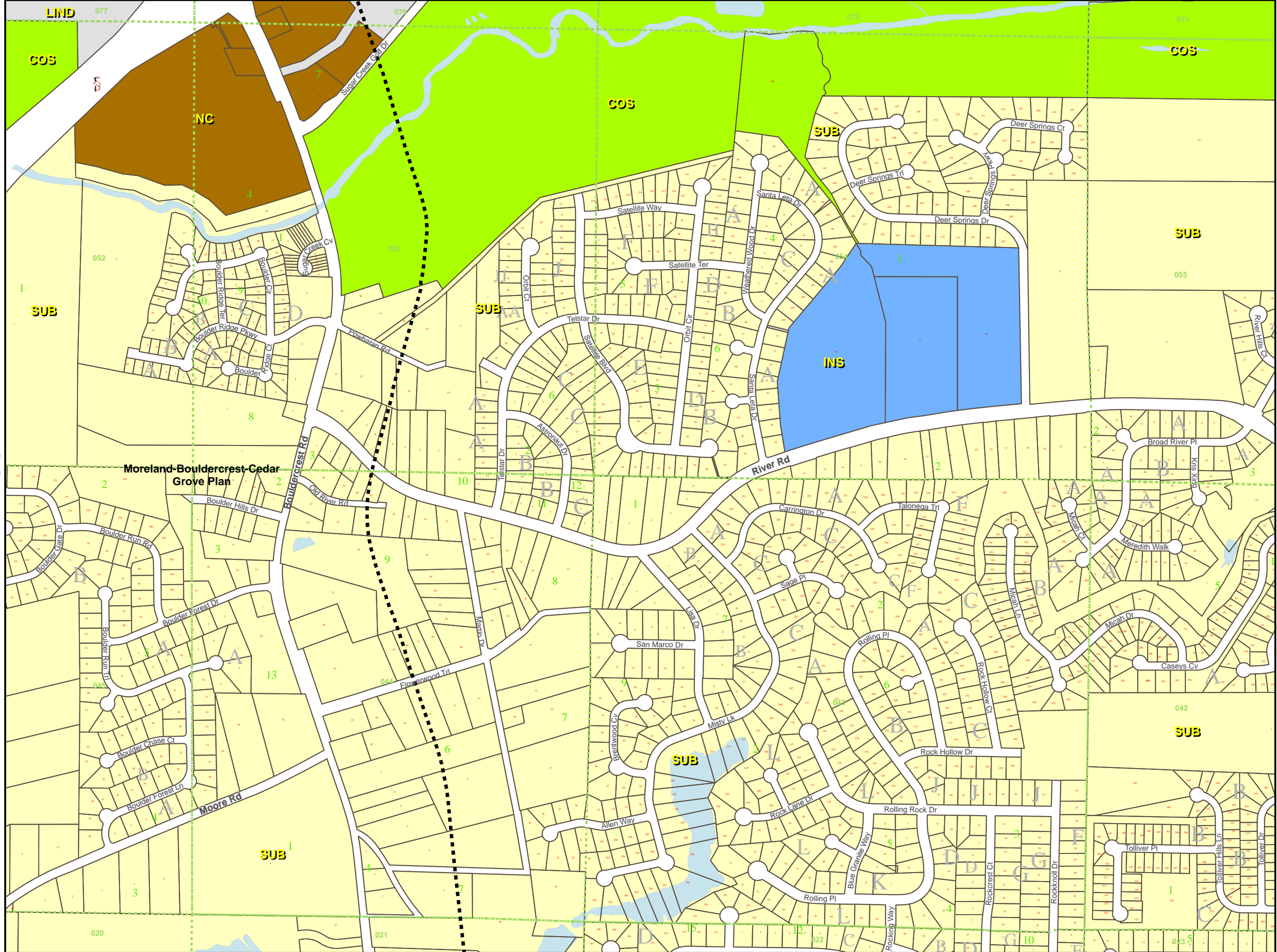
District: **15**
Land Lots: 43, 44, 54, 53



- ### Legend
- Land Lot
 - Lake
 - Stream
 - Railroad
 - City Boundary
 - SAP
 - Conservation / Open Space
 - Institutional
 - Light Industrial
 - Neighborhood Center
 - Suburban
 - 17 Parcel Number
 - A Legal Block
 - 3 Tax Block



Map produced by the GIS Department
For all zoning and land use after date of adoption, please refer to the official DeKalb County website.
Printed: 3/18/2021
0 125 250 500 750 1,000 Feet



DeKalb County, GA
2021 Comprehensive
Land Use Map

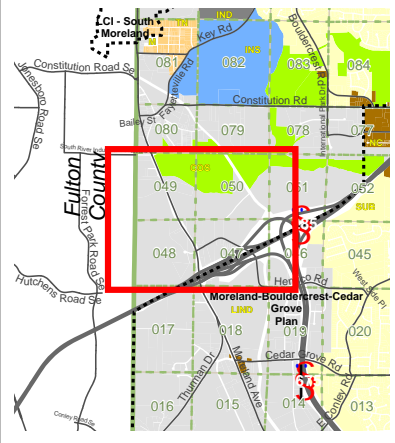
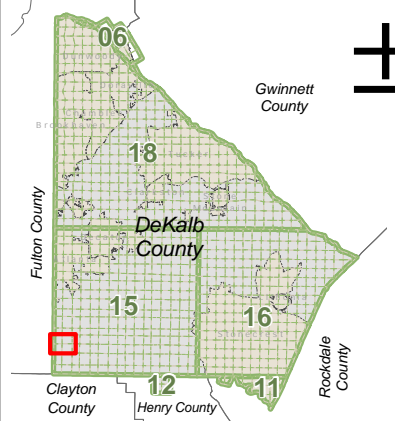
District: **15**

Land Lots: 48, 47, 50, 49



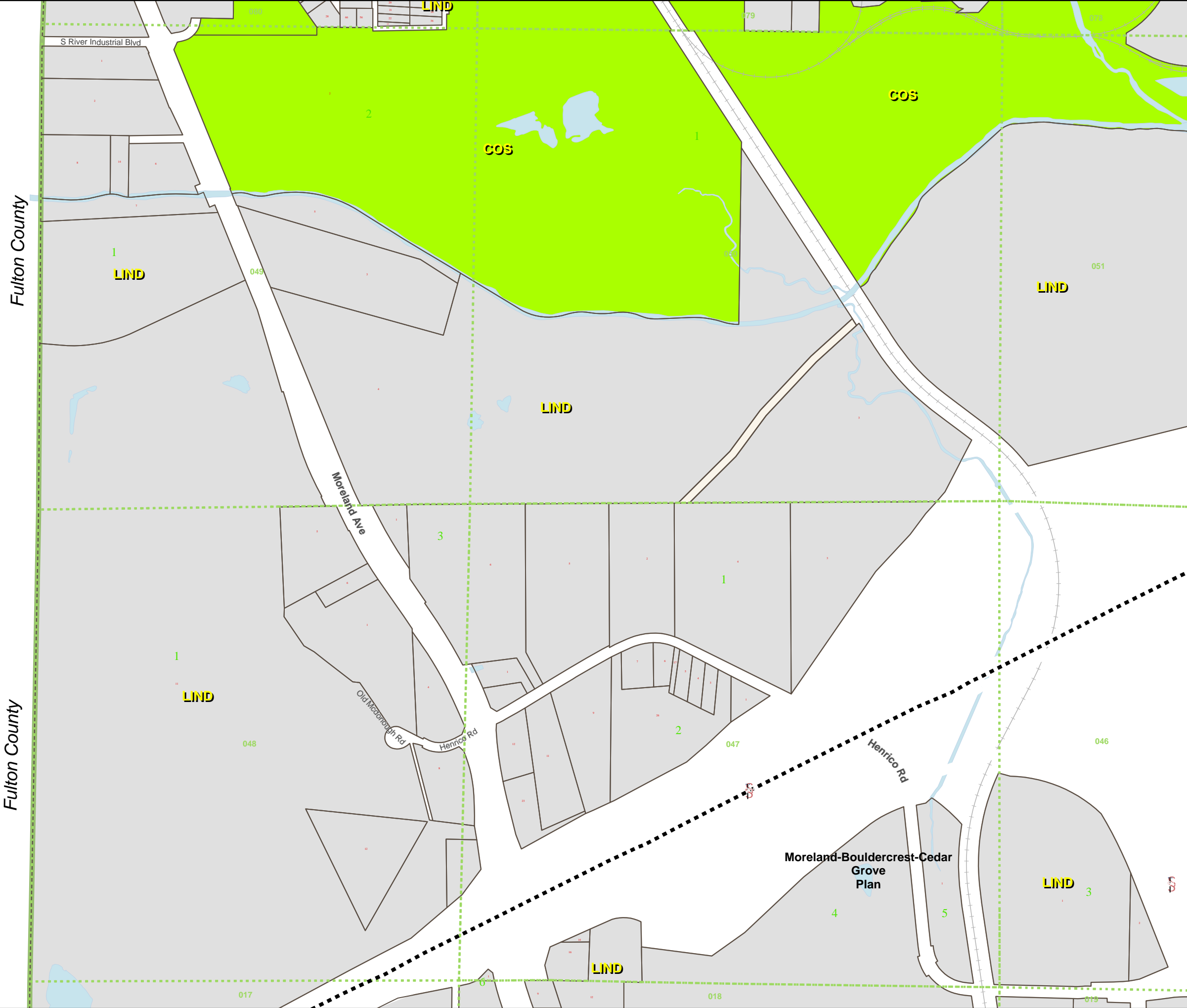
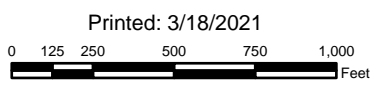
Legend

- Land Lot
- Lake
- Stream
- Railroad
- City Boundary
- SAP
- Conservation / Open Space
- Light Industrial
- Parcel Number
- Legal Block
- Tax Block



Map produced by the GIS Department

For all zoning and land use after date of adoption, please refer to the official DeKalb County website.



Fulton County

Fulton County

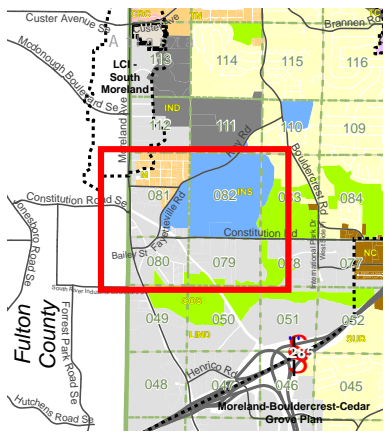
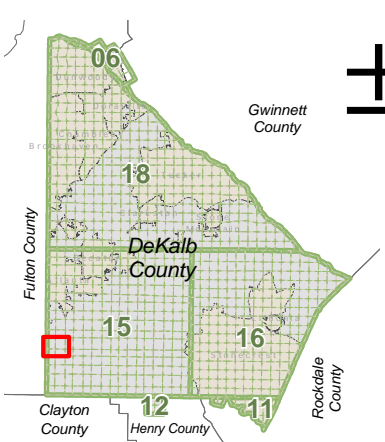
Moreland-Bouldercrest-Cedar
Grove Plan

DeKalb County, GA 2021 Comprehensive Land Use Map

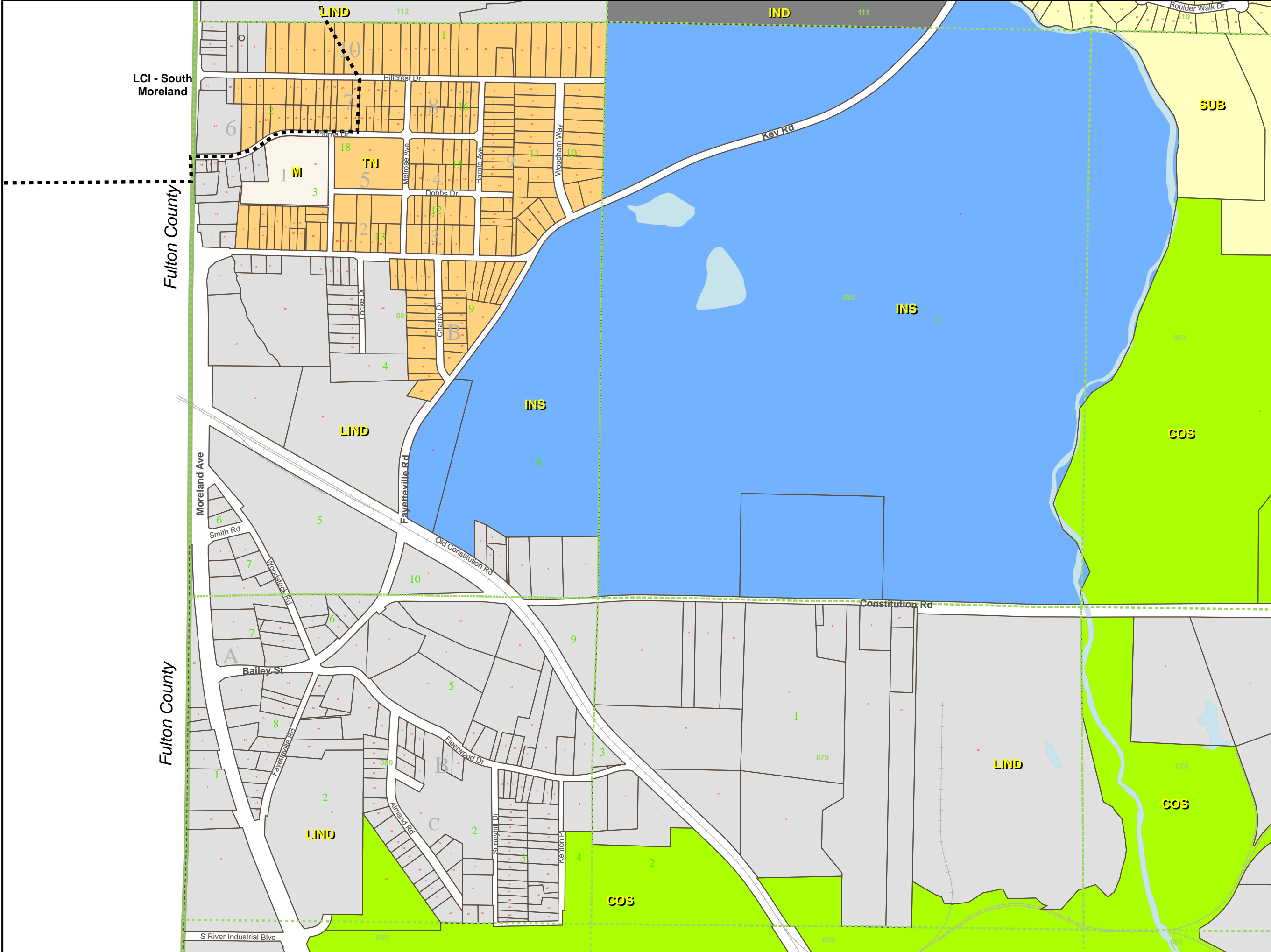
District: **15**
Land Lots: 79, 80, 82, 81



- Legend**
- Land Lot
 - Lake
 - Stream
 - Railroad
 - City Boundary
 - SAP
 - Conservation / Open Space
 - Industrial
 - Institutional
 - Light Industrial
 - Suburban
 - Traditional Neighborhood
- 17 Parcel Number
 - A Legal Block
 - 3 Tax Block



Map produced by the GIS Department
For all zoning and land use after date of adoption, please refer to the official DeKalb County website.
Printed: 3/18/2021
0 125 250 500 750 1,000 Feet

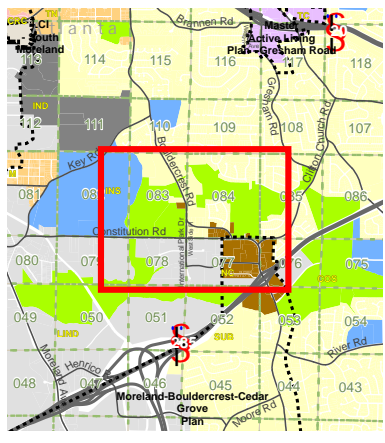
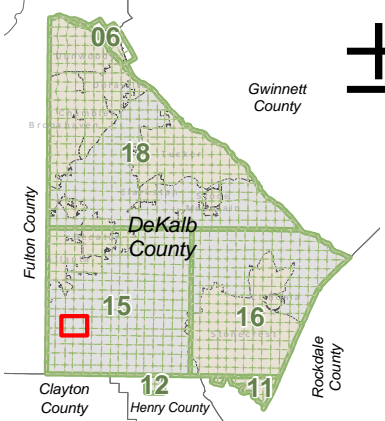


DeKalb County, GA 2021 Comprehensive Land Use Map

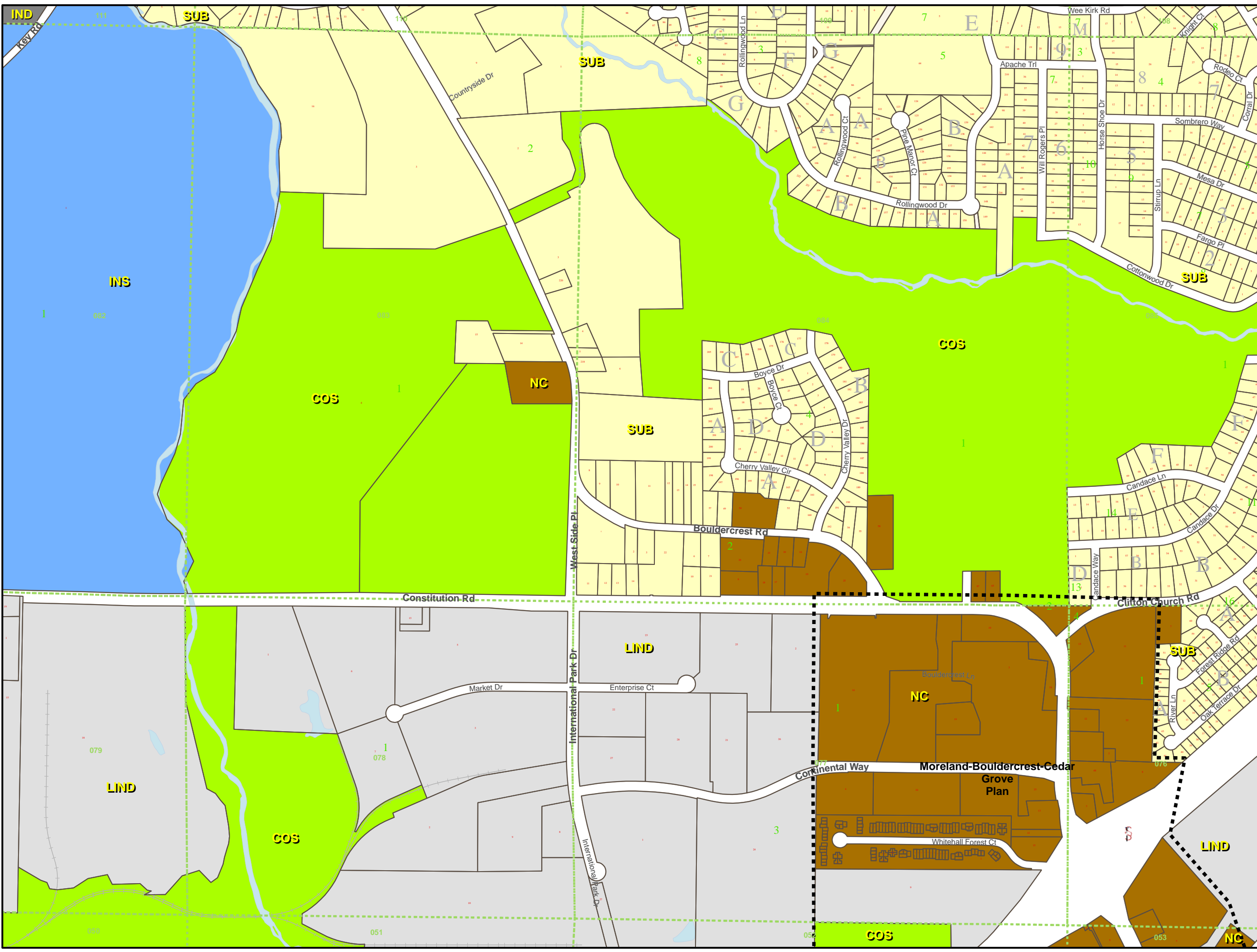
District: **15**
Land Lots: 77, 78, 84, 83



- Legend**
- Land Lot
 - Lake
 - Stream
 - Railroad
 - City Boundary
 - SAP
 - Conservation / Open Space
 - Industrial
 - Institutional
 - Light Industrial
 - Neighborhood Center
 - Suburban
 - Parcel Number
 - Legal Block
 - Tax Block



Map produced by the GIS Department
For all zoning and land use after date of adoption, please refer to the official DeKalb County website.
Printed: 3/18/2021
0 125 250 500 750 1,000 Feet

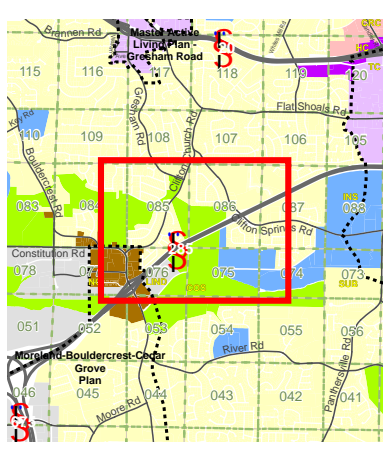
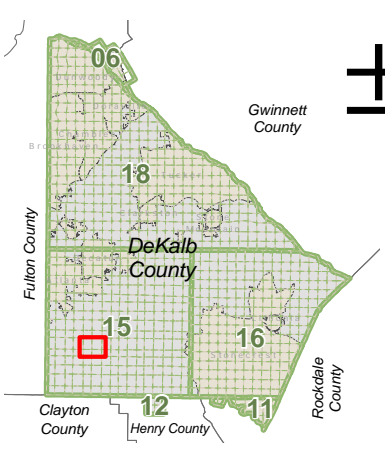


DeKalb County, GA 2021 Comprehensive Land Use Map

District: **15**
Land Lots: 75, 76, 86, 85



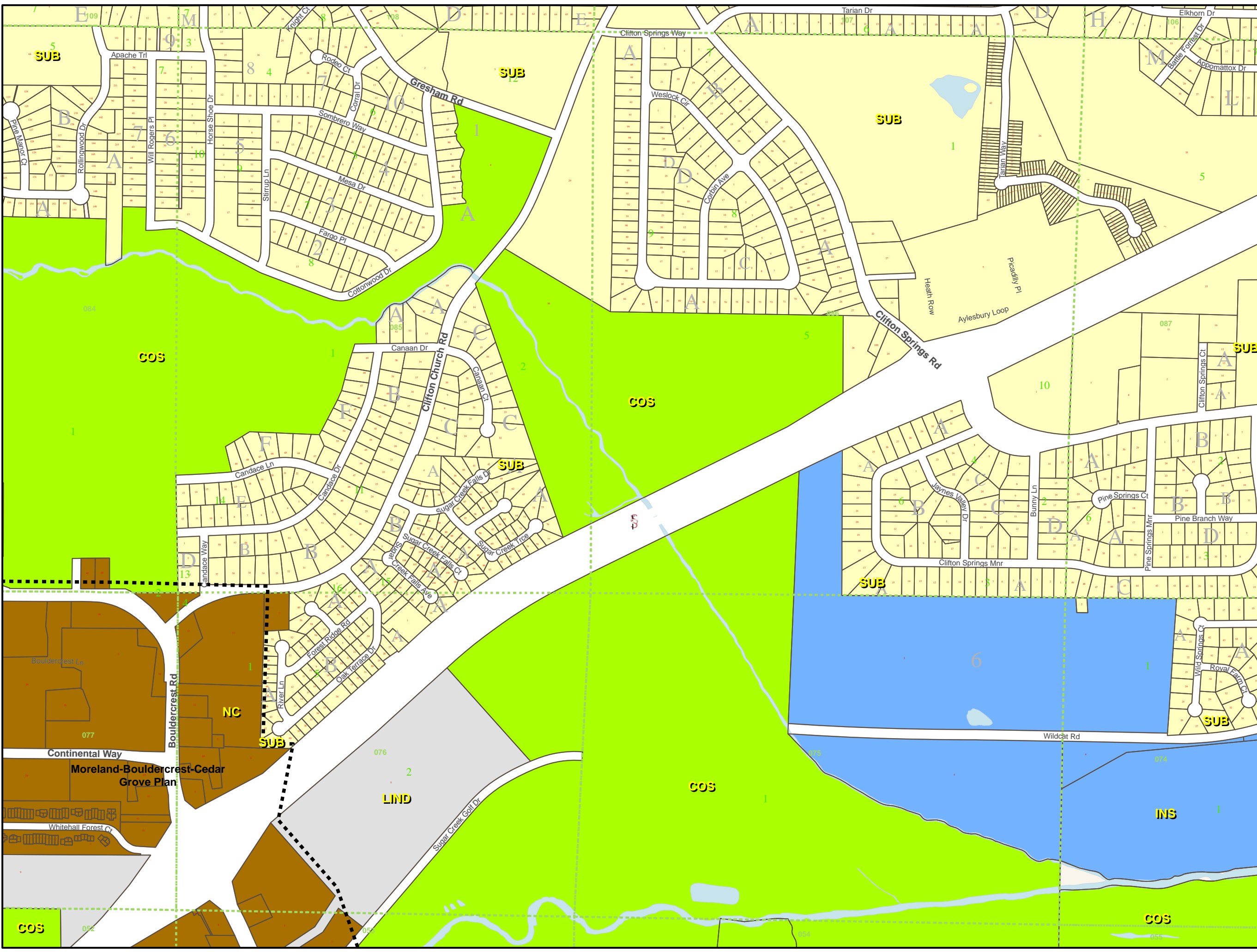
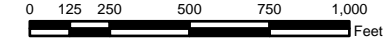
- Legend**
- Land Lot
 - Lake
 - Stream
 - Railroad
 - City Boundary
 - SAP
 - Conservation / Open Space
 - Institutional
 - Light Industrial
 - Neighborhood Center
 - Suburban
 - Parcel Number
 - Legal Block
 - Tax Block



Map produced by the GIS Department

For all zoning and land use after date of adoption, please refer to the official DeKalb County website.

Printed: 3/18/2021



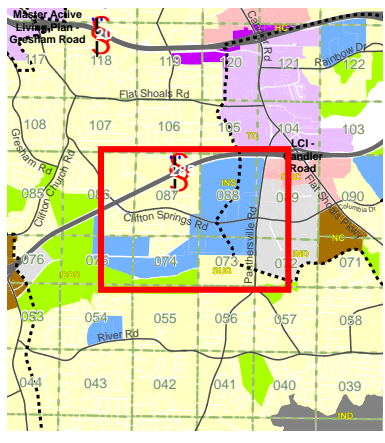
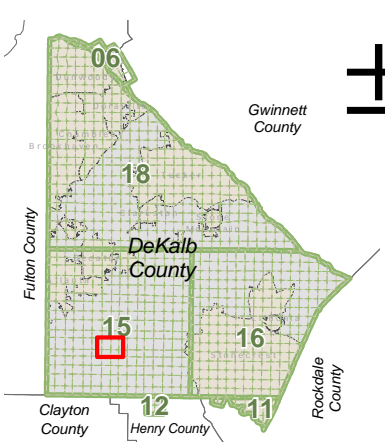
DeKalb County, GA 2021 Comprehensive Land Use Map

District: **15**
Land Lots: 74, 88, 87, 73



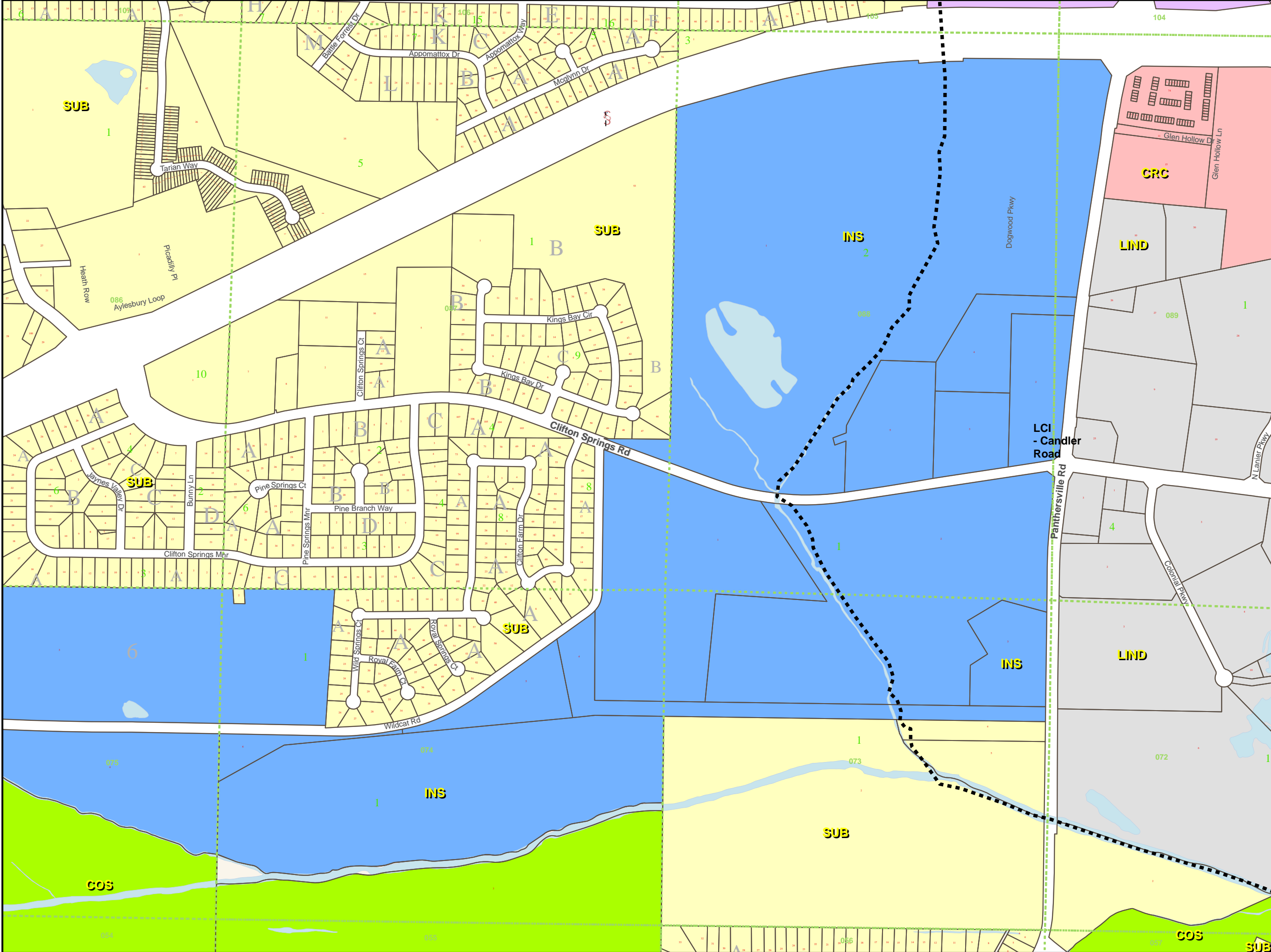
Legend

- Land Lot
- Lake
- Stream
- Railroad
- City Boundary
- SAP
- Conservation / Open Space
- Commercial Redevelopment Corridor
- Institutional
- Light Industrial
- Suburban
- Town Center
- Parcel Number
- Legal Block
- Tax Block



Map produced by the GIS Department
For all zoning and land use after date of adoption, please refer to the official DeKalb County website.

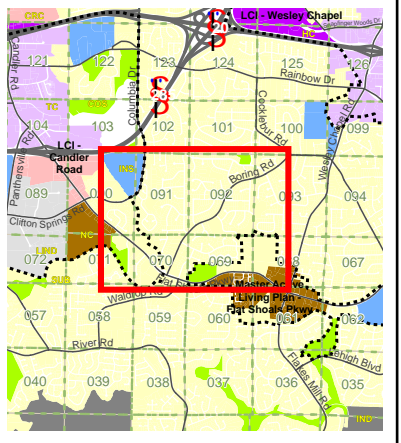
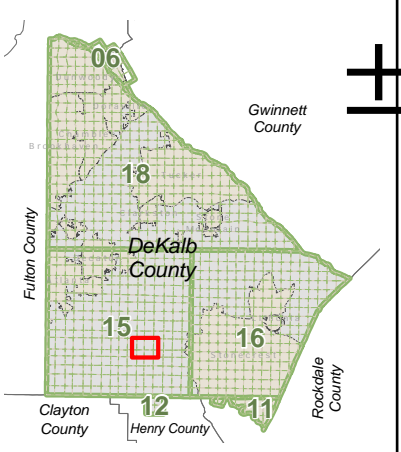
Printed: 3/18/2021
0 125 250 500 750 1,000 Feet



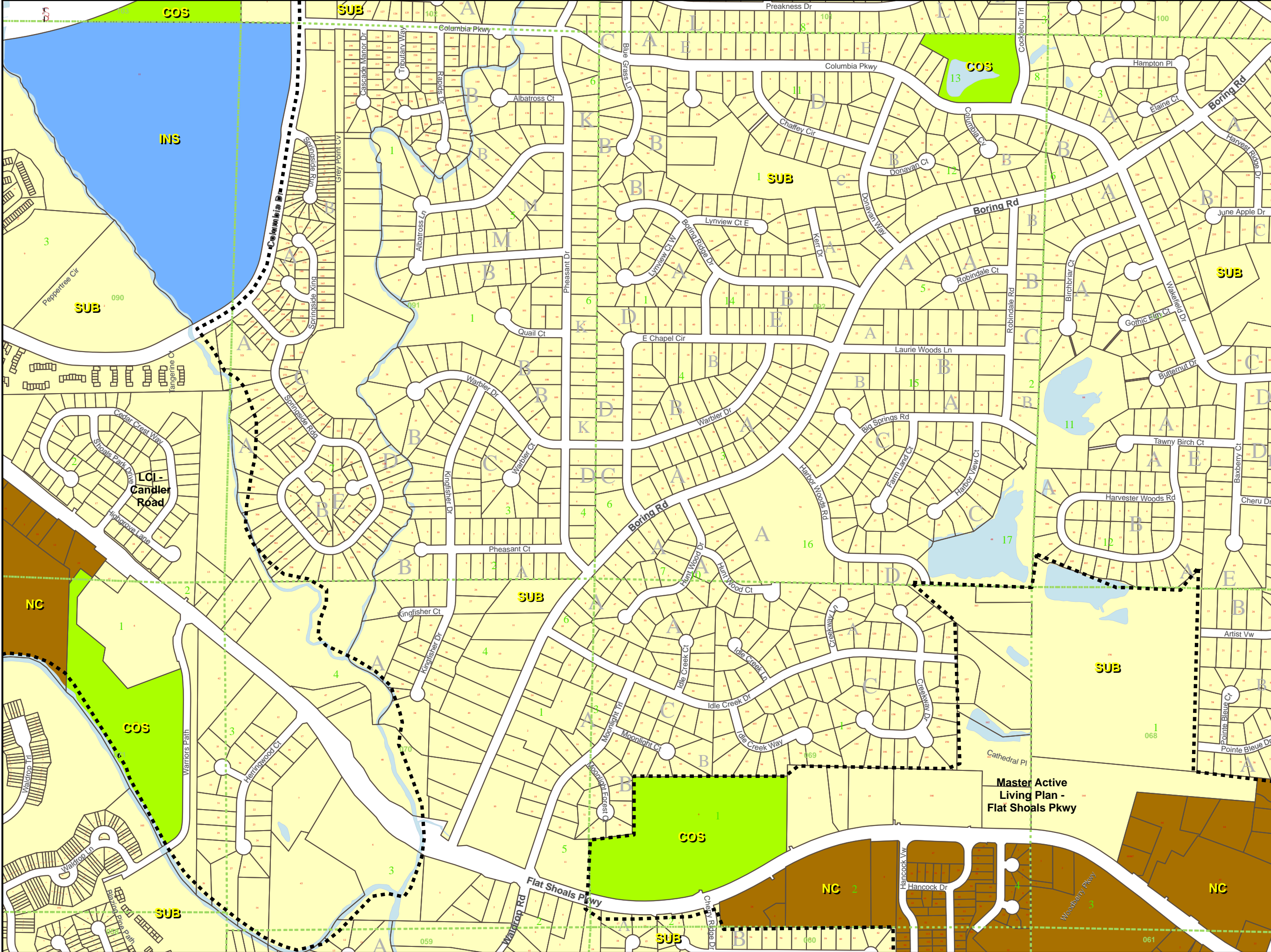
DeKalb County, GA
 2021 Comprehensive
 Land Use Map
 District: **15**
 Land Lots: 70, 69, 92, 91



- Legend**
- Land Lot
 - Lake
 - Stream
 - Railroad
 - City Boundary
 - SAP
 - Conservation / Open Space
 - Institutional
 - Neighborhood Center
 - Suburban
 - Parcel Number
 - Legal Block
 - Tax Block



Map produced by the GIS Department
 For all zoning and land use after date of adoption, please refer to the official DeKalb County website.
 Printed: 3/18/2021
 0 130 260 520 780 1,040 Feet



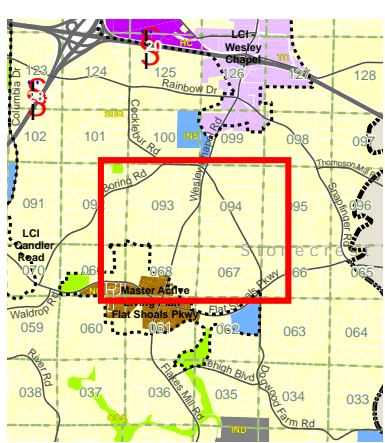
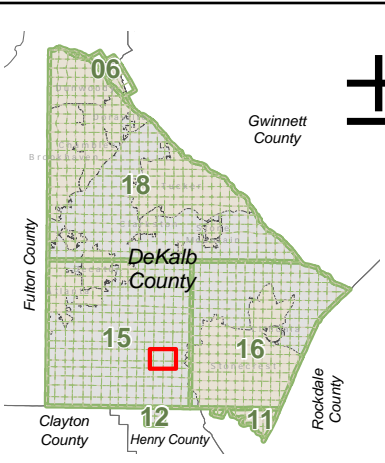
**Master Active
 Living Plan -
 Flat Shoals Pkwy**

DeKalb County, GA 2021 Comprehensive Land Use Map

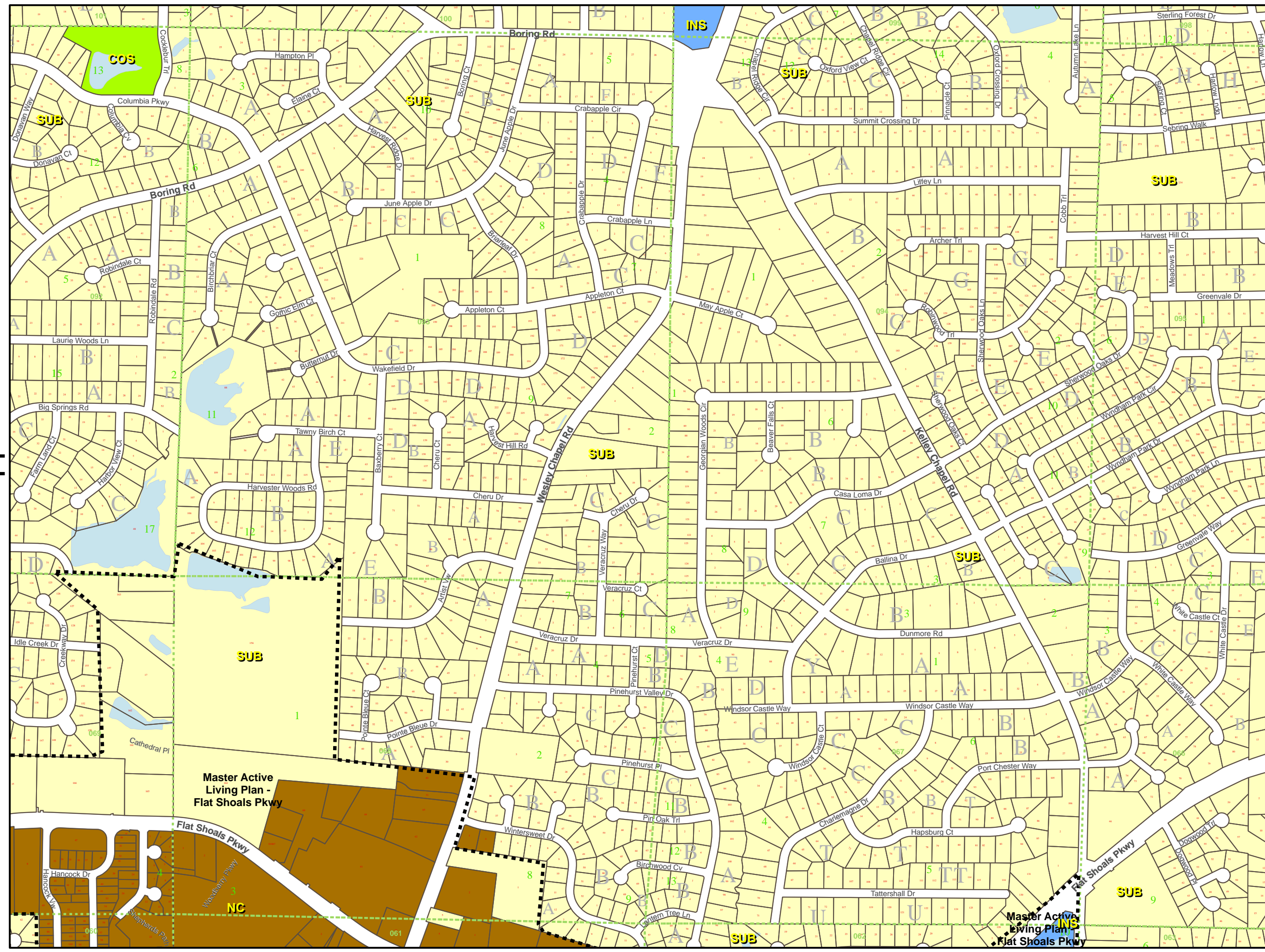
District: **15**
Land Lots: 67, 68, 93, 94



- Legend**
- Land Lot
 - Lake
 - Stream
 - Railroad
 - City Boundary
 - SAP
 - Conservation / Open Space
 - Institutional
 - Neighborhood Center
 - Suburban
 - 17 Parcel Number
 - Legal Block
 - Tax Block



Map produced by the GIS Department
For all zoning and land use after date of adoption, please refer to the official DeKalb County website.
Printed: 3/18/2021
0 125 250 500 750 1,000 Feet



Master Active Living Plan
Flat Shoals Pkwy

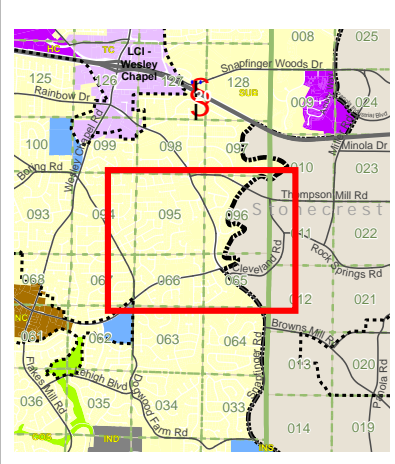
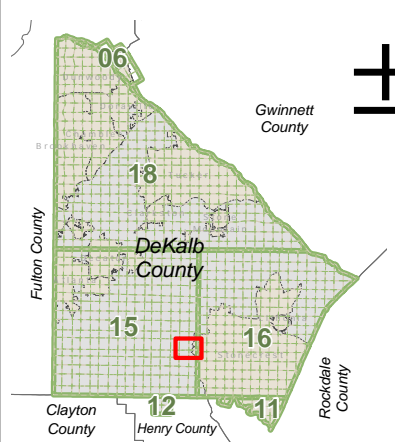
DeKalb County, GA 2021 Comprehensive Land Use Map

District: **15**

Land Lots: 66, 65, 96, 95

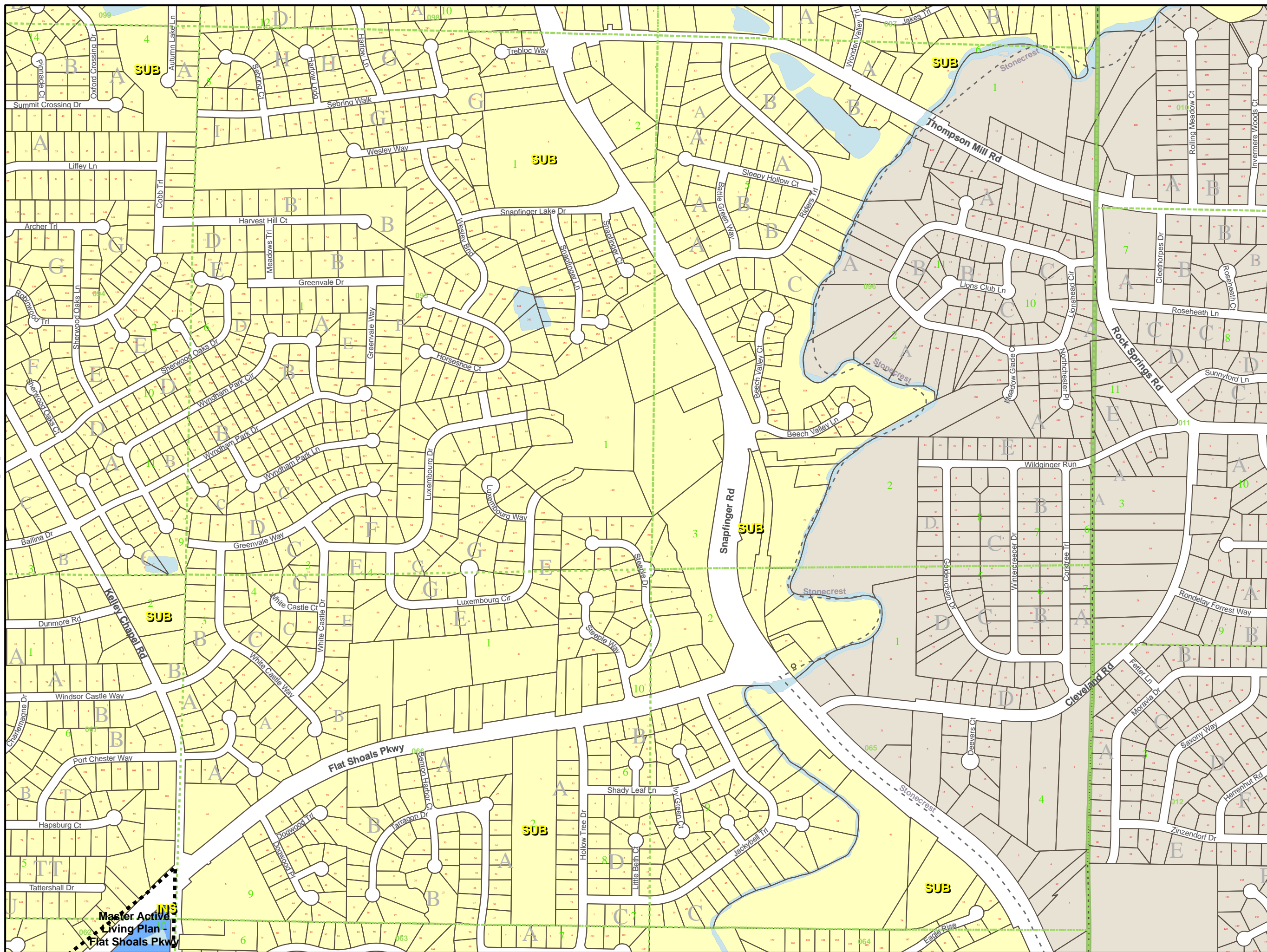


- Legend**
- Land Lot
 - Lake
 - Stream
 - Railroad
 - City Boundary
 - SAP
 - Institutional
 - Suburban
 - Parcel Number
 - Legal Block
 - Tax Block



Map produced by the GIS Department
For all zoning and land use after date of adoption, please refer to the official DeKalb County website.

Printed: 3/18/2021

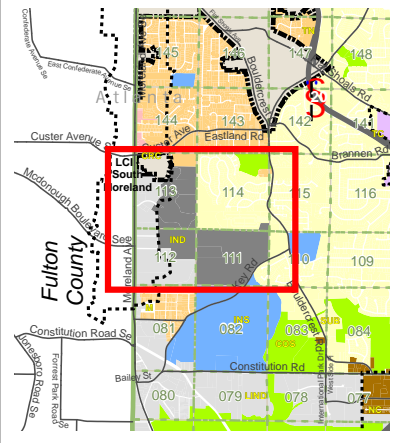
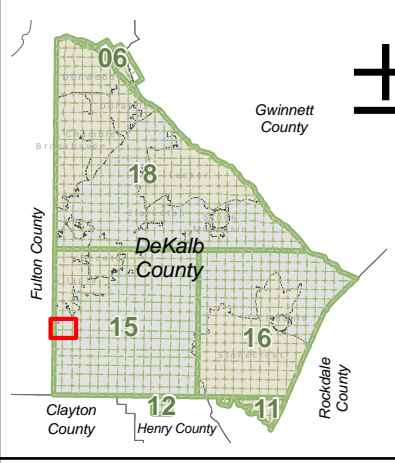


DeKalb County, GA 2021 Comprehensive Land Use Map

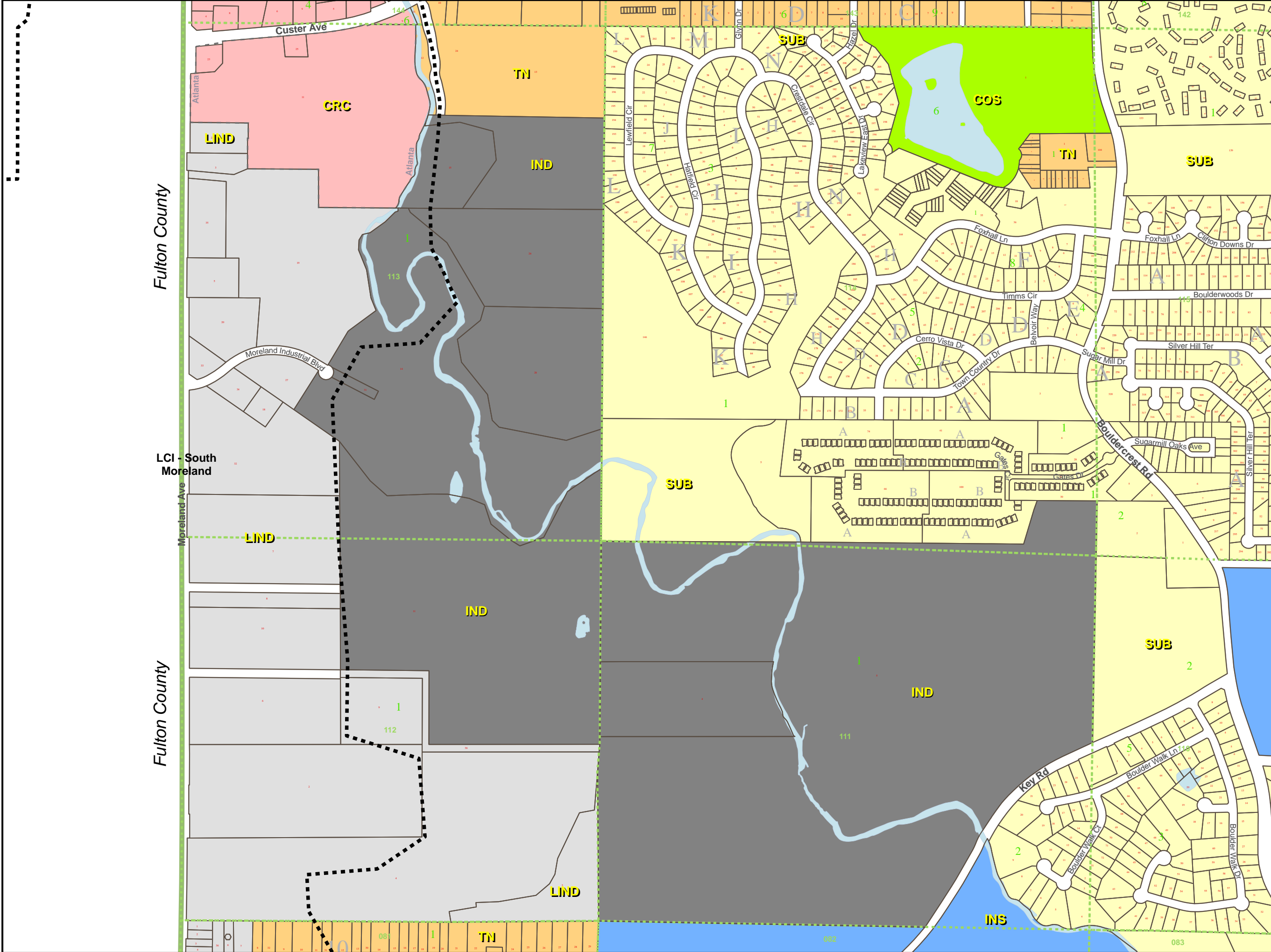
District: **15**
Land Lots: 111, 112, 114, 113



- Legend**
- Land Lot
 - Lake
 - Stream
 - Railroad
 - City Boundary
 - SAP
 - Conservation / Open Space
 - Commercial Redevelopment Corridor
 - Industrial
 - Institutional
 - Light Industrial
 - Suburban
 - Traditional Neighborhood
 - Parcel Number
 - Legal Block
 - Tax Block



Map produced by the GIS Department
For all zoning and land use after date of adoption, please refer to the official DeKalb County website.
Printed: 3/18/2021
0 125 250 500 750 1,000 Feet

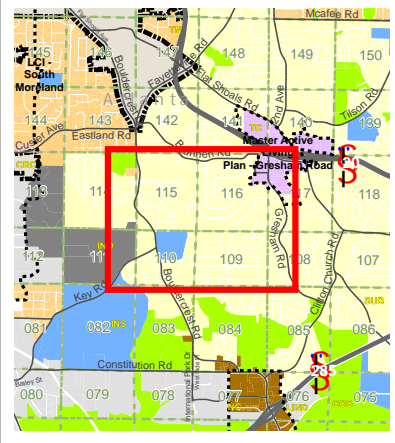
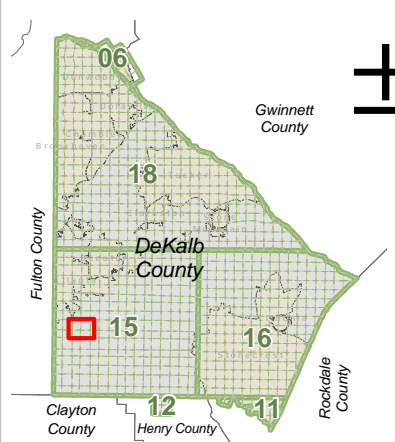


DeKalb County, GA 2021 Comprehensive Land Use Map

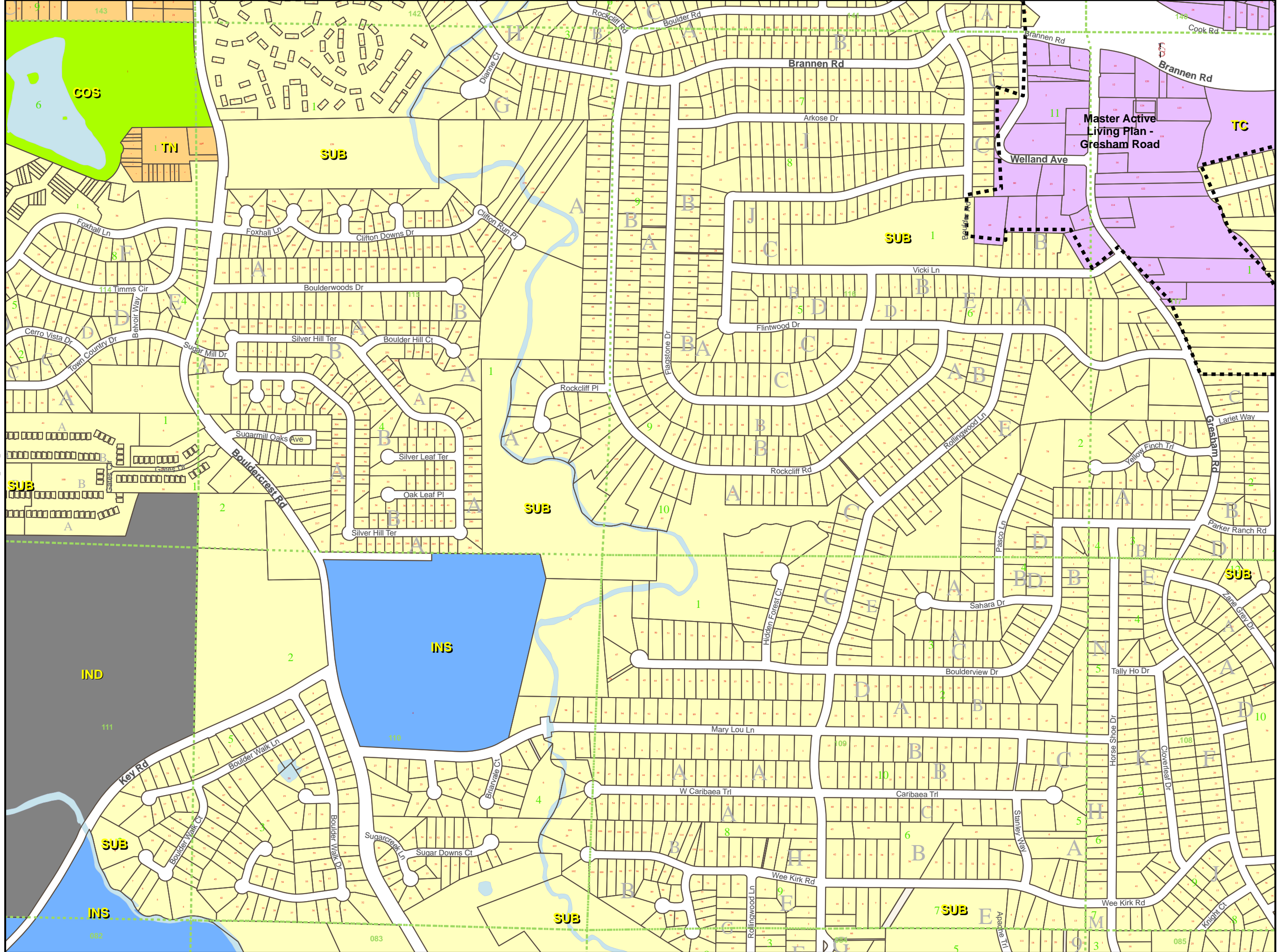
District: **15**
Land Lots: 109, 110, 116, 115



- ### Legend
- Land Lot
 - Lake
 - Stream
 - Railroad
 - City Boundary
 - SAP
 - Conservation / Open Space
 - Industrial
 - Institutional
 - Suburban
 - Town Center
 - Traditional Neighborhood
- 17 Parcel Number
 - A Legal Block
 - 3 Tax Block



Map produced by the GIS Department
For all zoning and land use after date of adoption, please refer to the official DeKalb County website.
Printed: 3/18/2021
0 125 250 500 750 1,000 Feet

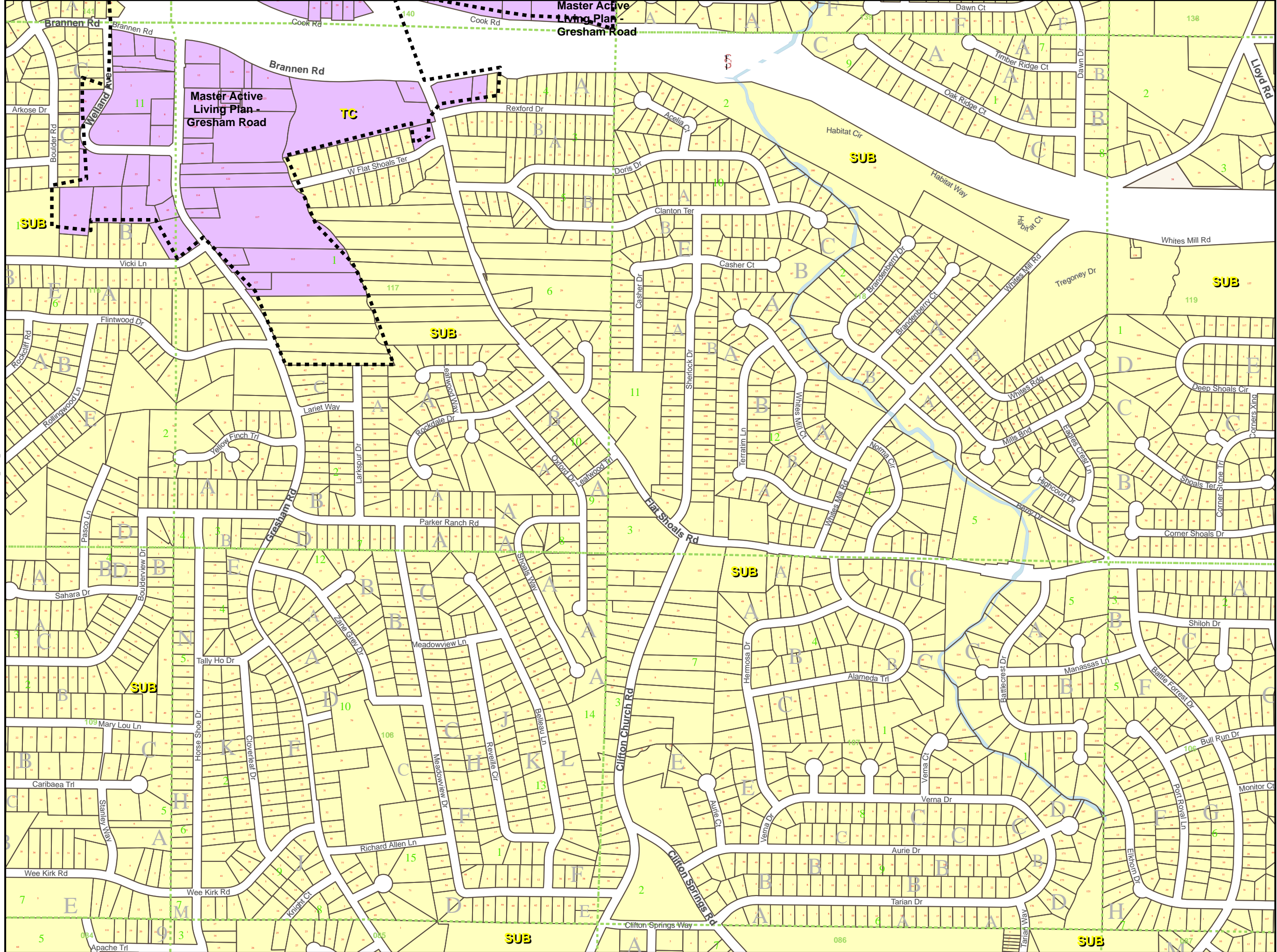
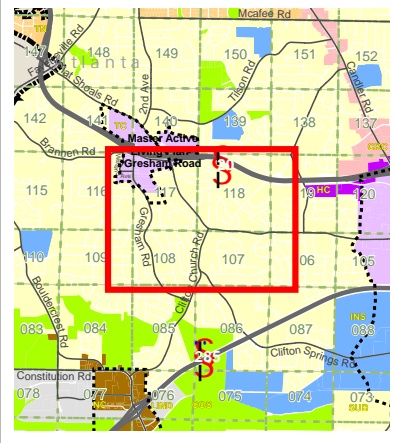
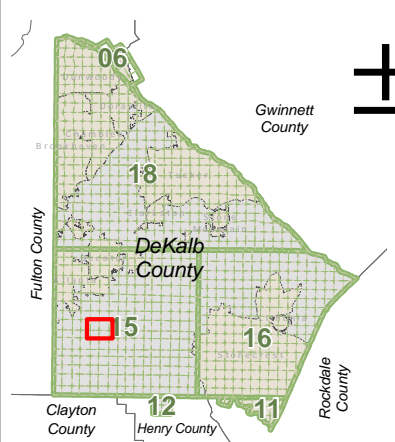


DeKalb County, GA 2021 Comprehensive Land Use Map

District: **15**
Land Lots: 107, 108, 118, 117



- Legend**
- Land Lot
 - Lake
 - Stream
 - Railroad
 - City Boundary
 - SAP
 - Suburban
 - Town Center
 - Parcel Number
 - Legal Block
 - Tax Block

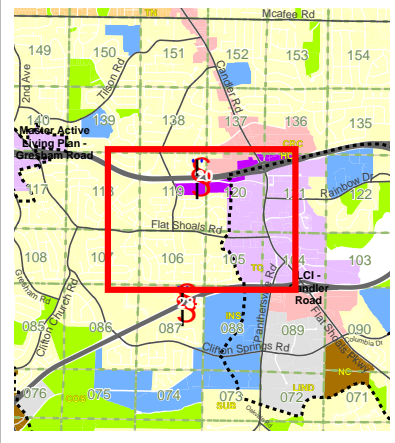
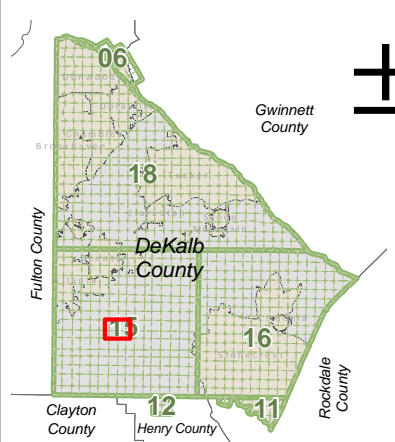


DeKalb County, GA 2021 Comprehensive Land Use Map

District: **15**
Land Lots: 105, 106, 120, 119

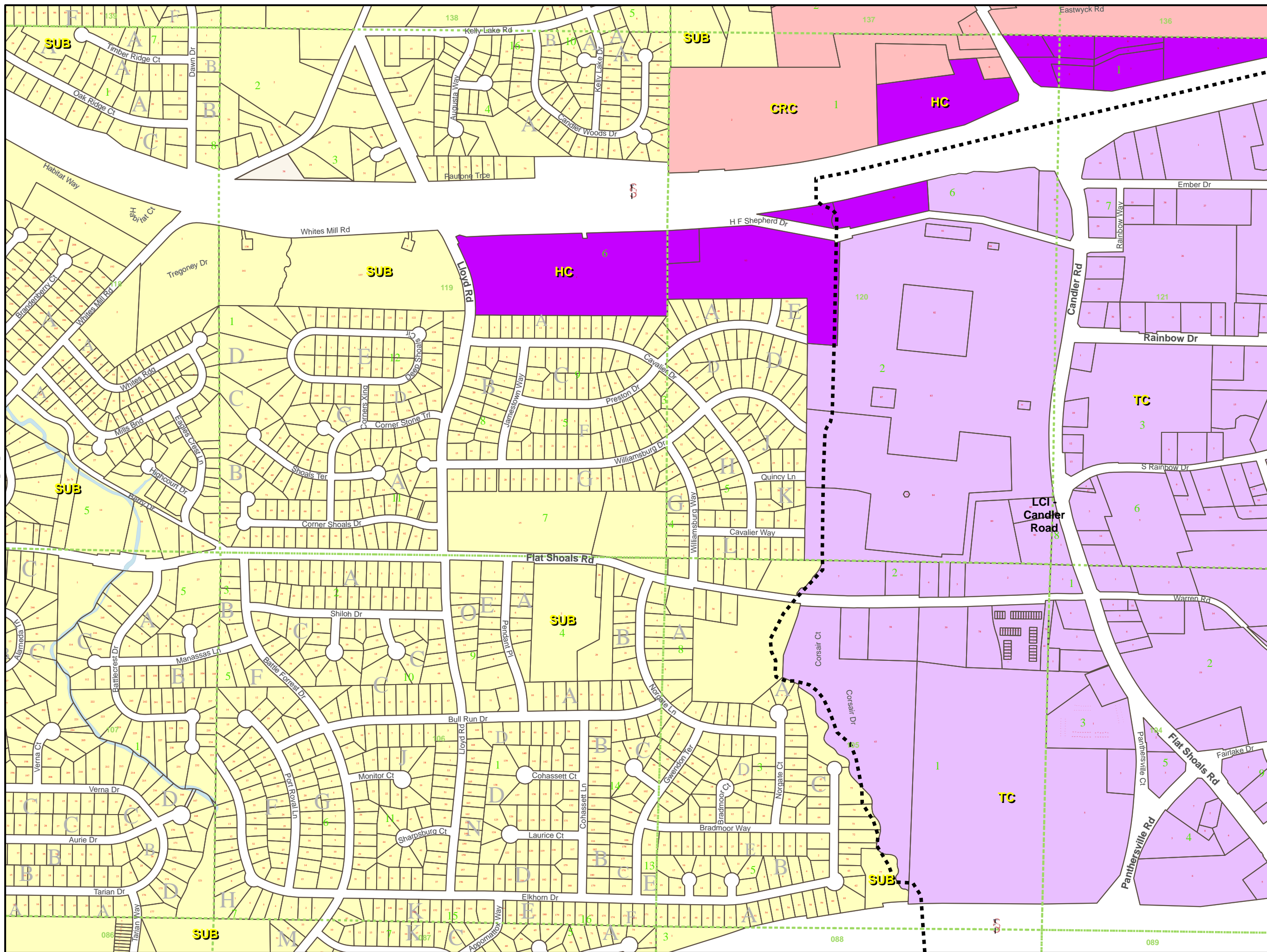
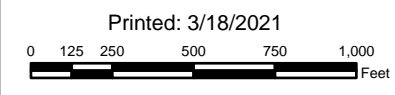


- ### Legend
- Land Lot
 - Lake
 - Stream
 - Railroad
 - City Boundary
 - SAP
 - Commercial Redevelopment Corridor
 - Highway Corridor
 - Suburban
 - Town Center
 - Parcel Number
 - Legal Block
 - Tax Block



Map produced by the GIS Department

For all zoning and land use after date of adoption, please refer to the official DeKalb County website.

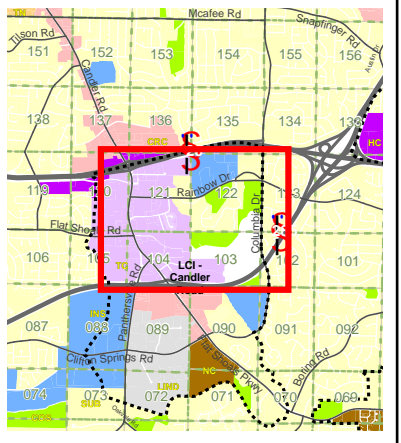
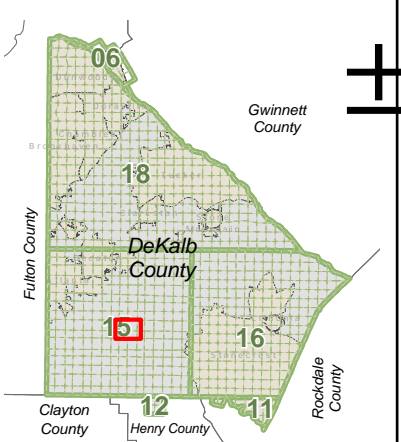


DeKalb County, GA 2021 Comprehensive Land Use Map

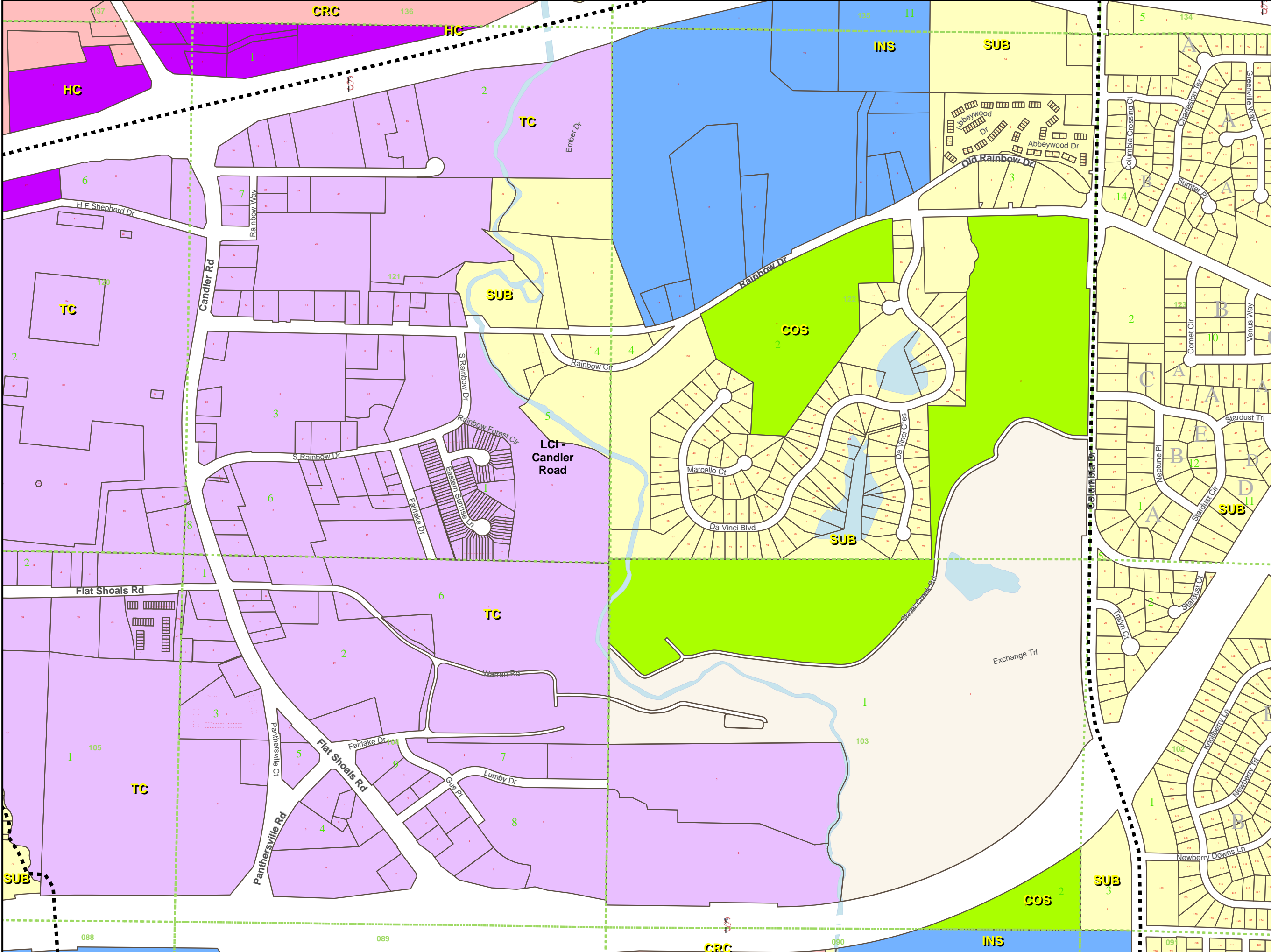
District: **15**
Land Lots: 104, 121, 122, 103



- Legend**
- Land Lot
 - Lake
 - Stream
 - Railroad
 - City Boundary
 - SAP
 - Conservation / Open Space
 - Commercial Redevelopment Corridor
 - Highway Corridor
 - Institutional
 - Suburban
 - Town Center
 - Parcel Number
 - Legal Block
 - Tax Block



Map produced by the GIS Department
For all zoning and land use after date of adoption, please refer to the official DeKalb County website.
Printed: 3/18/2021
0 125 250 500 750 1,000 Feet

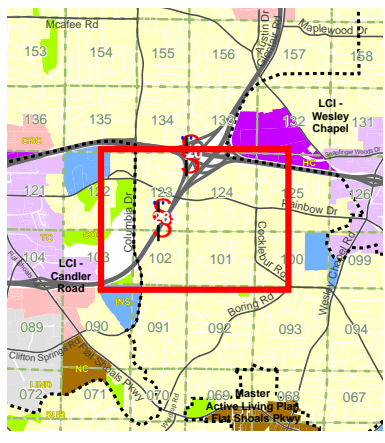
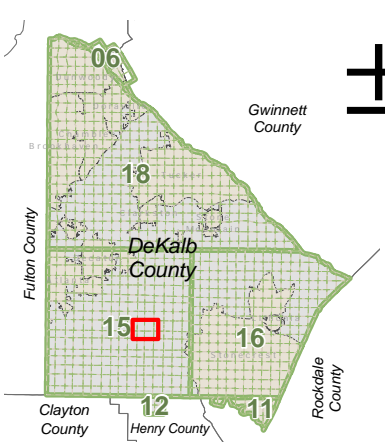


DeKalb County, GA 2021 Comprehensive Land Use Map

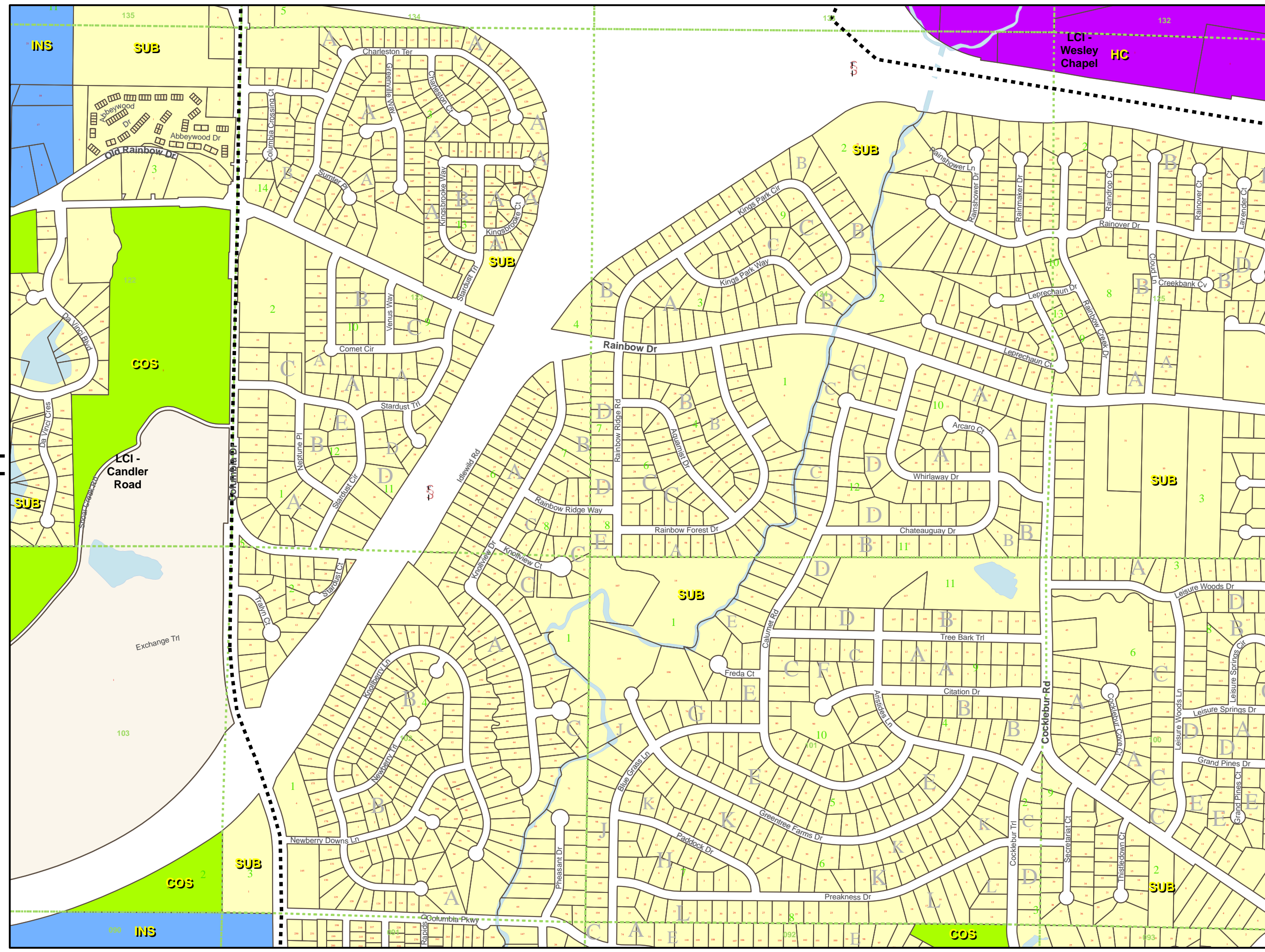
District: **15**
Land Lots: 123, 124, 101, 102



- Legend**
- Land Lot
 - Lake
 - Stream
 - Railroad
 - City Boundary
 - SAP
 - Conservation / Open Space
 - Highway Corridor
 - Institutional
 - Suburban
 - Parcel Number
 - Legal Block
 - Tax Block



Map produced by the GIS Department
For all zoning and land use after date of adoption, please refer to the official DeKalb County website.
Printed: 3/18/2021
0 125 250 500 750 1,000 Feet

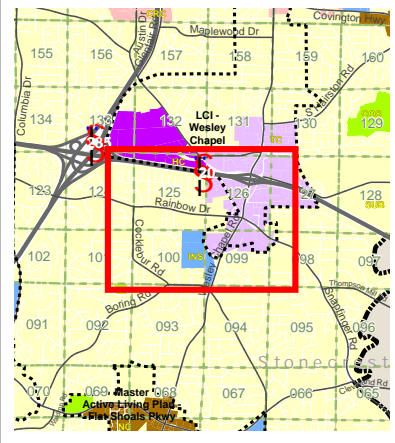
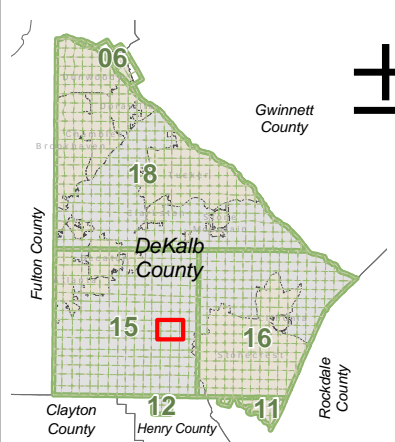


DeKalb County, GA 2021 Comprehensive Land Use Map

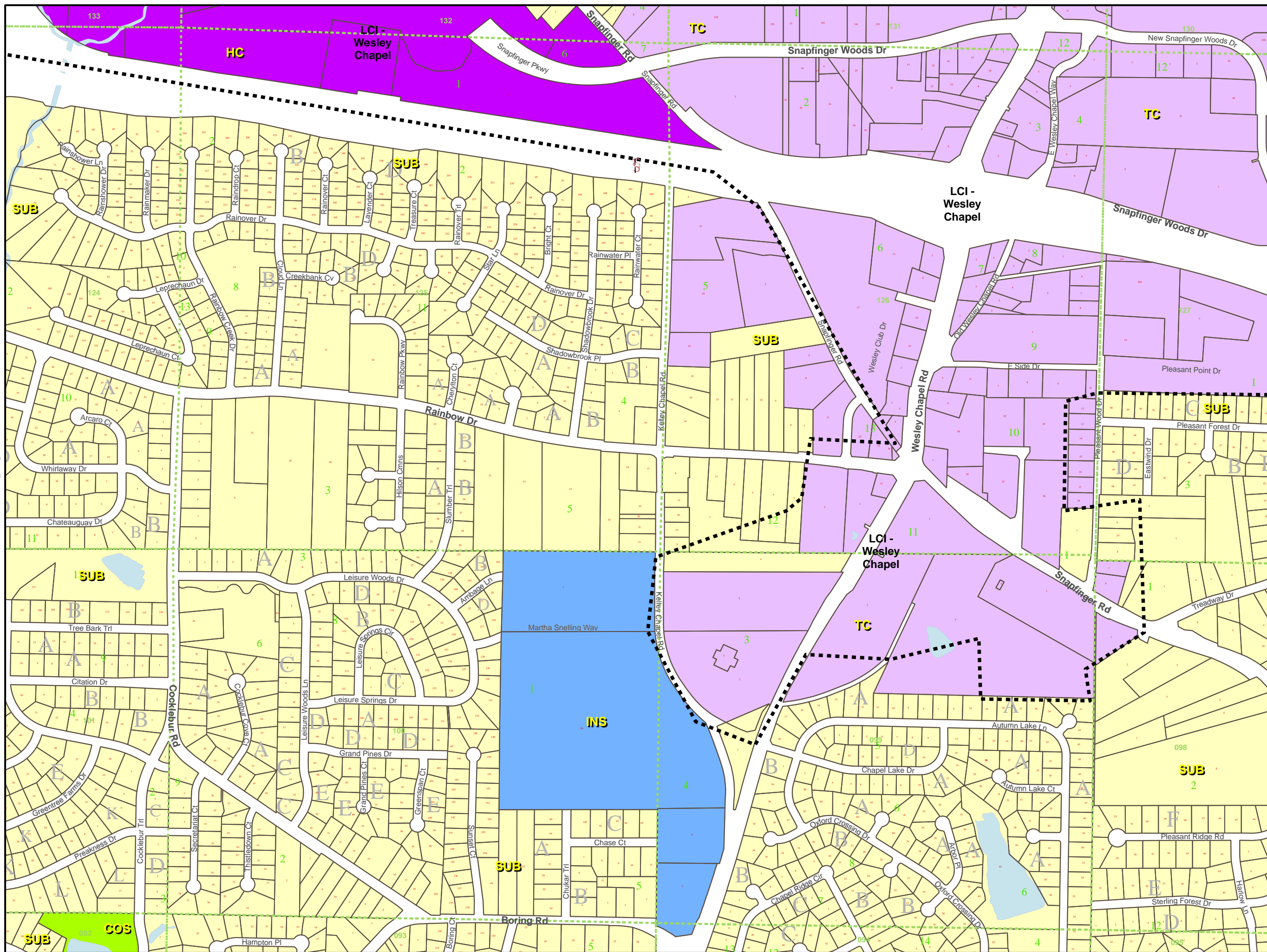
District: **15**
Land Lots: 125, 126, 99, 100



- ### Legend
- Land Lot
 - Lake
 - Stream
 - Railroad
 - City Boundary
 - SAP
 - Conservation / Open Space
 - Highway Corridor
 - Institutional
 - Suburban
 - Town Center
 - 17 Parcel Number
 - A Legal Block
 - 3 Tax Block



Map produced by the GIS Department
For all zoning and land use after date of adoption, please refer to the official DeKalb County website.
Printed: 3/18/2021
0 125 250 500 750 1,000 Feet

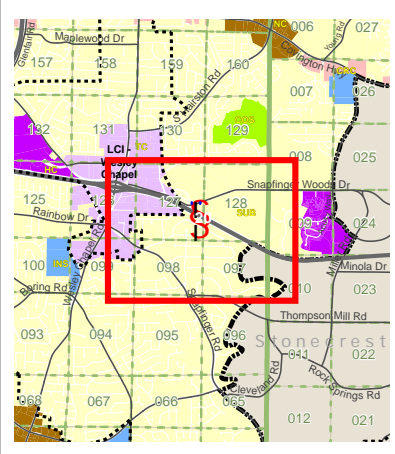
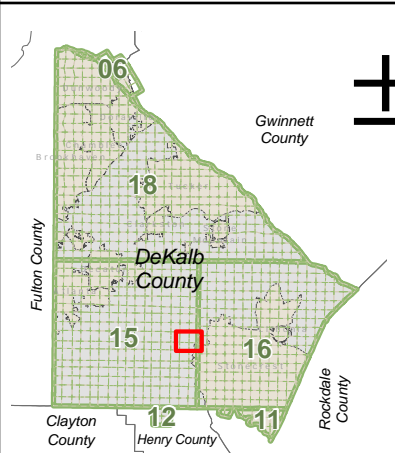


DeKalb County, GA 2021 Comprehensive Land Use Map

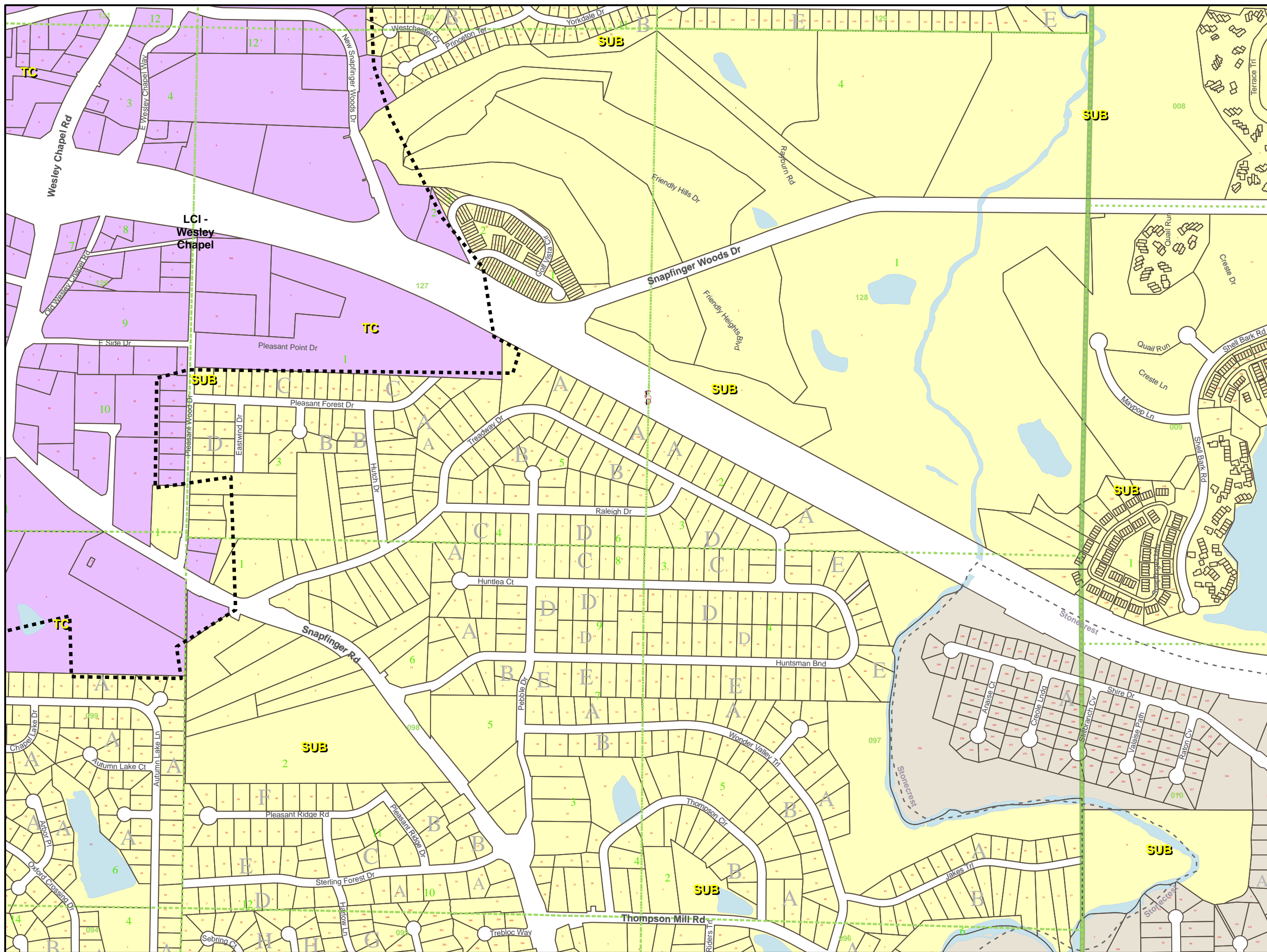
District: **15**
Land Lots: 127, 128, 97, 98



- Legend**
- Land Lot
 - Lake
 - Stream
 - Railroad
 - City Boundary
 - SAP
 - Suburban
 - Town Center
 - 17 Parcel Number
 - Legal Block
 - 3 Tax Block



Map produced by the GIS Department
For all zoning and land use after date of adoption, please refer to the official DeKalb County website.
Printed: 3/18/2021
0 125 250 500 750 1,000 Feet

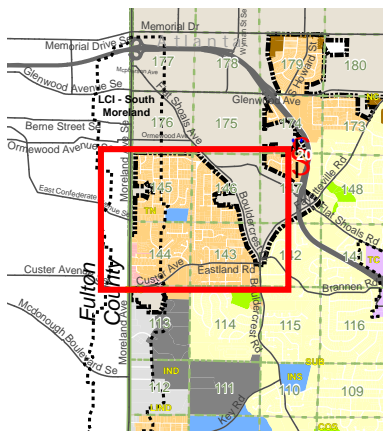
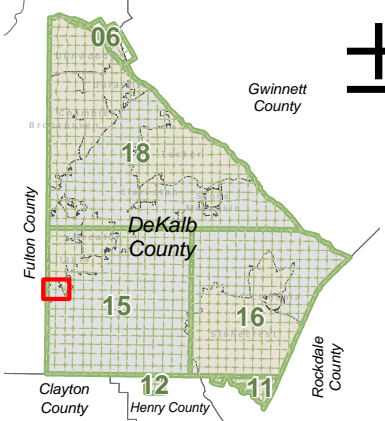


DeKalb County, GA 2021 Comprehensive Land Use Map

District: **15**
Land Lots: 143, 144, 146, 145



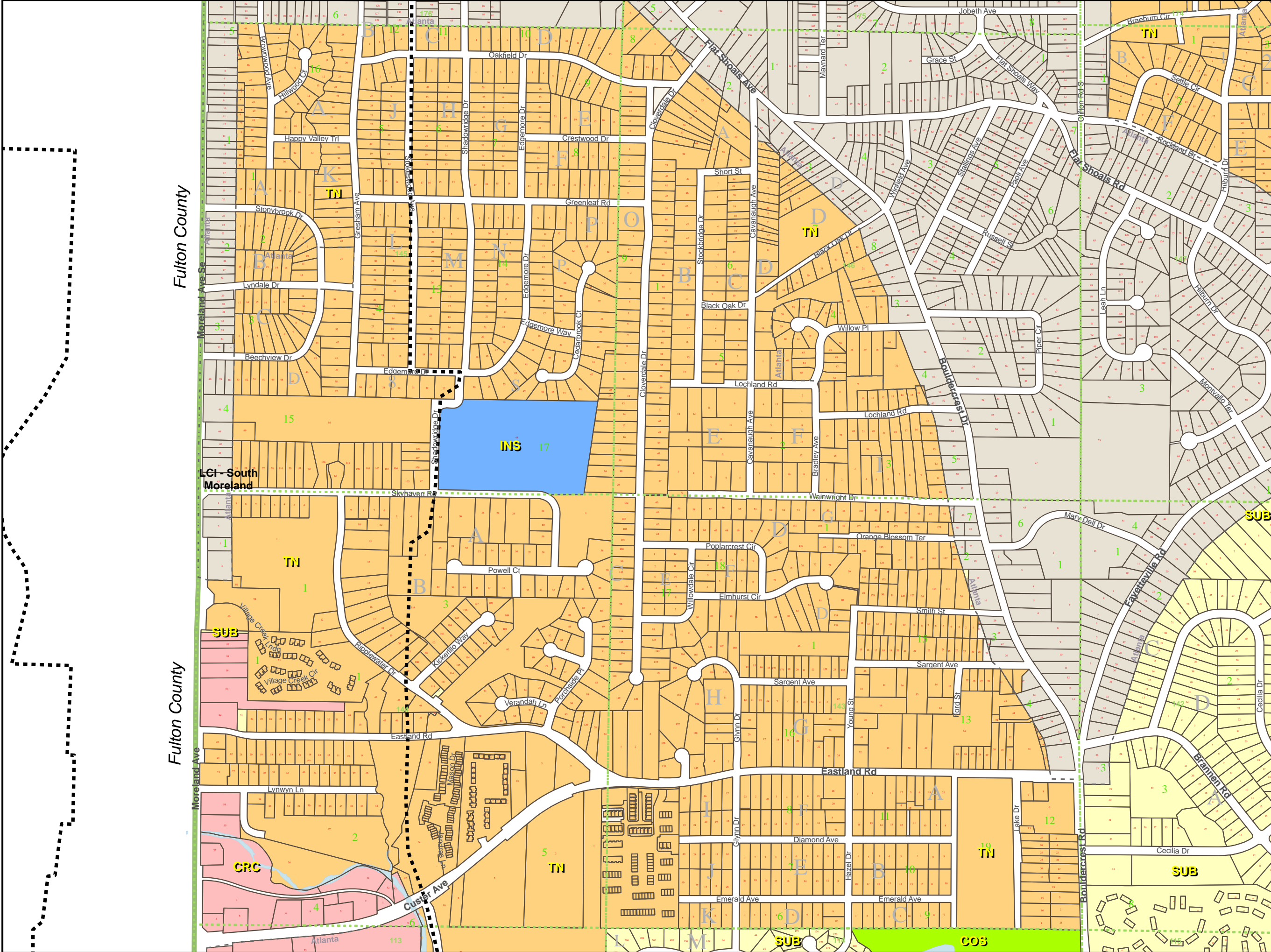
- Legend**
- Land Lot
 - Lake
 - Stream
 - Railroad
 - City Boundary
 - SAP
 - Conservation / Open Space
 - Commercial Redevelopment Corridor
 - Institutional
 - Suburban
 - Traditional Neighborhood
- Parcel Number
 Legal Block
 Tax Block



Map produced by the GIS Department
For all zoning and land use after date of adoption, please refer to the official DeKalb County website.

Printed: 3/18/2021

0 125 250 500 750 1,000 Feet

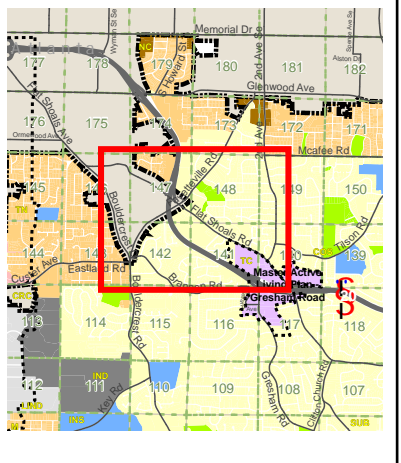
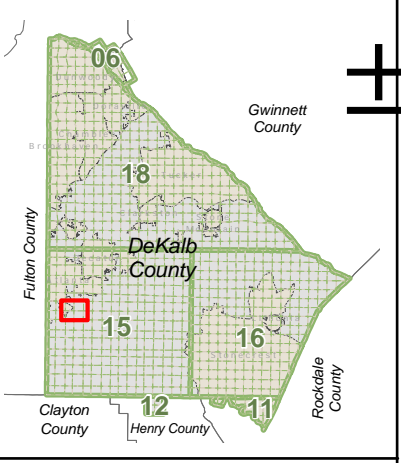


DeKalb County, GA 2021 Comprehensive Land Use Map

District: **15**
Land Lots: 141, 142, 148, 147



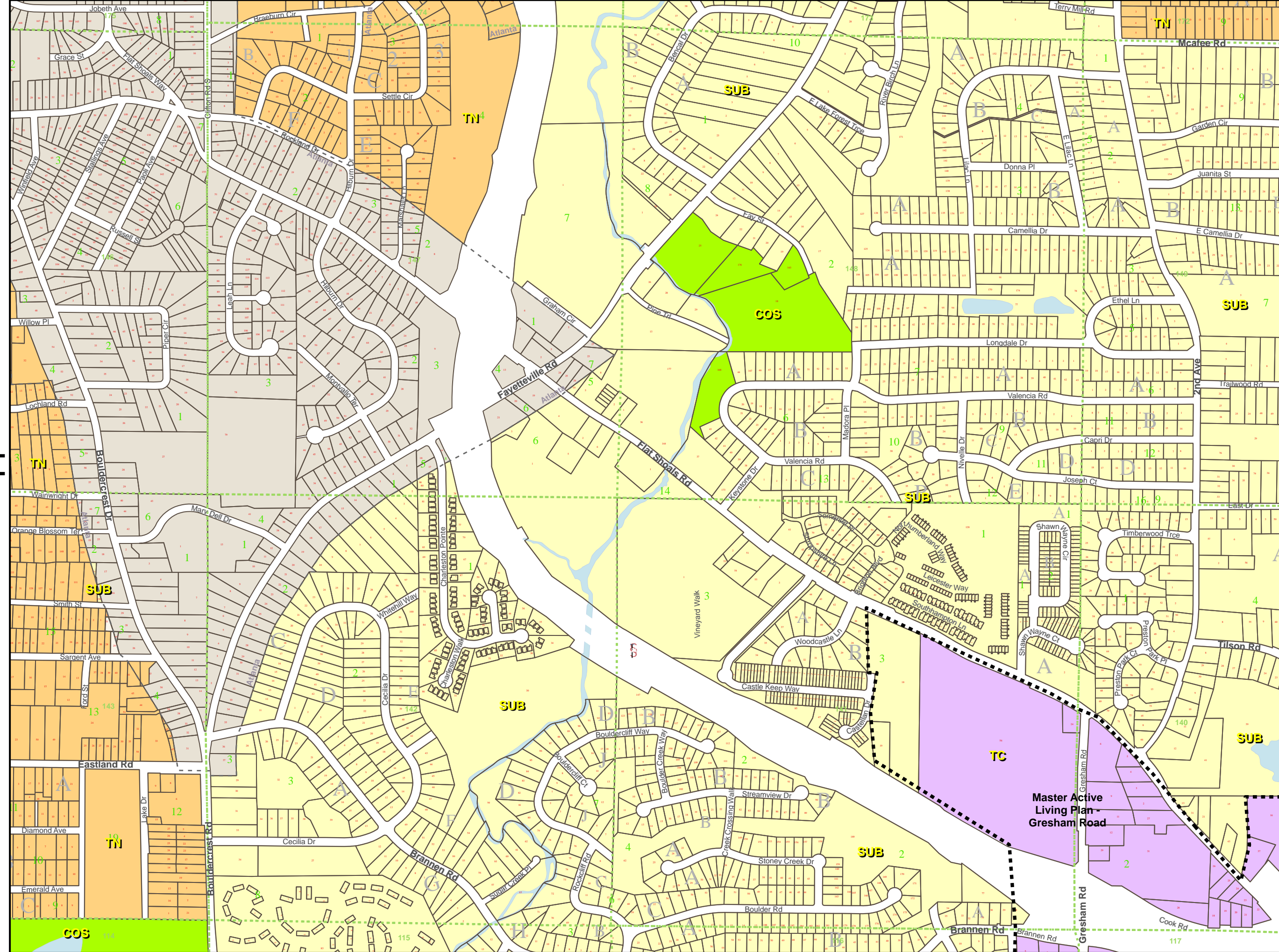
- Legend**
- Land Lot
 - Lake
 - Stream
 - Railroad
 - City Boundary
 - SAP
 - Conservation / Open Space
 - Suburban
 - Town Center
 - Traditional Neighborhood
- 17 Parcel Number
 - A Legal Block
 - 3 Tax Block



Map produced by the GIS Department
For all zoning and land use after date of adoption, please refer to the official DeKalb County website.

Printed: 3/18/2021

0 130 260 520 780 1,040 Feet

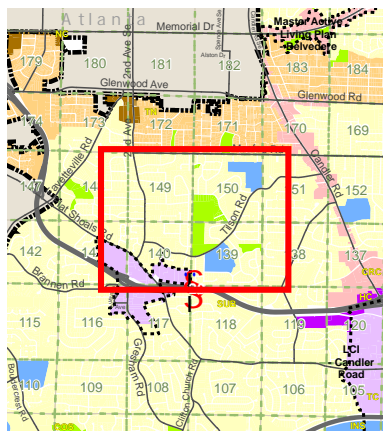
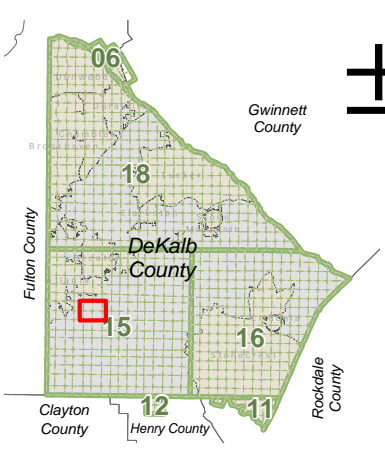


DeKalb County, GA 2021 Comprehensive Land Use Map

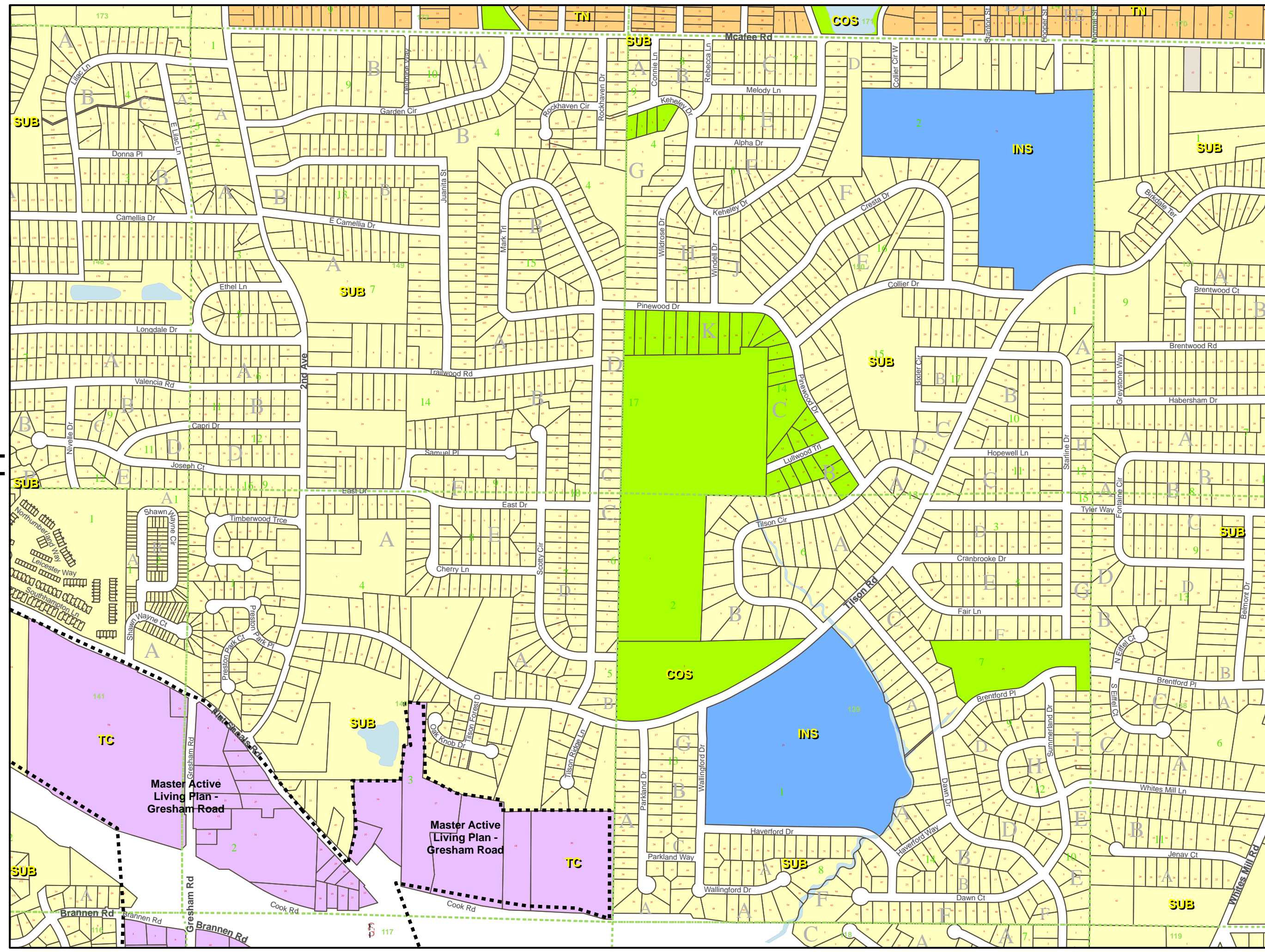
District: **15**
Land Lots: 139, 140, 150, 149



- Legend**
- Land Lot
 - Lake
 - Stream
 - Railroad
 - City Boundary
 - SAP
 - Conservation / Open Space
 - Institutional
 - Suburban
 - Town Center
 - Traditional Neighborhood
 - 17 Parcel Number
 - A Legal Block
 - 3 Tax Block



Map produced by the GIS Department
For all zoning and land use after date of adoption, please refer to the official DeKalb County website.
Printed: 3/18/2021
0 130 260 520 780 1,040 Feet

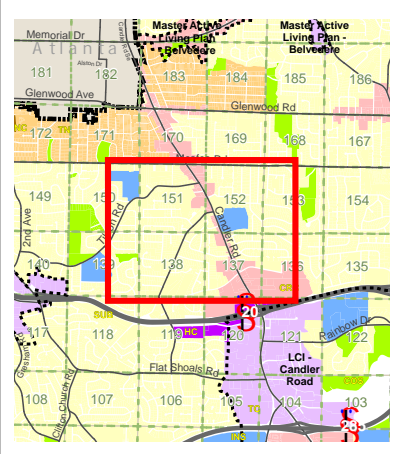
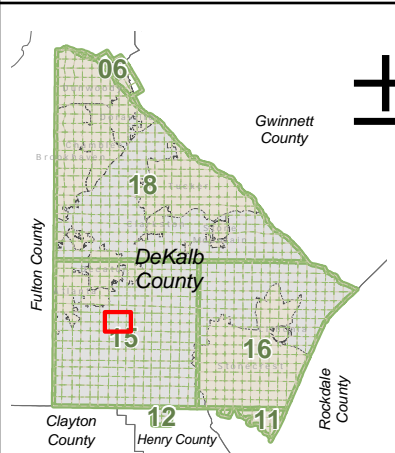


DeKalb County, GA 2021 Comprehensive Land Use Map

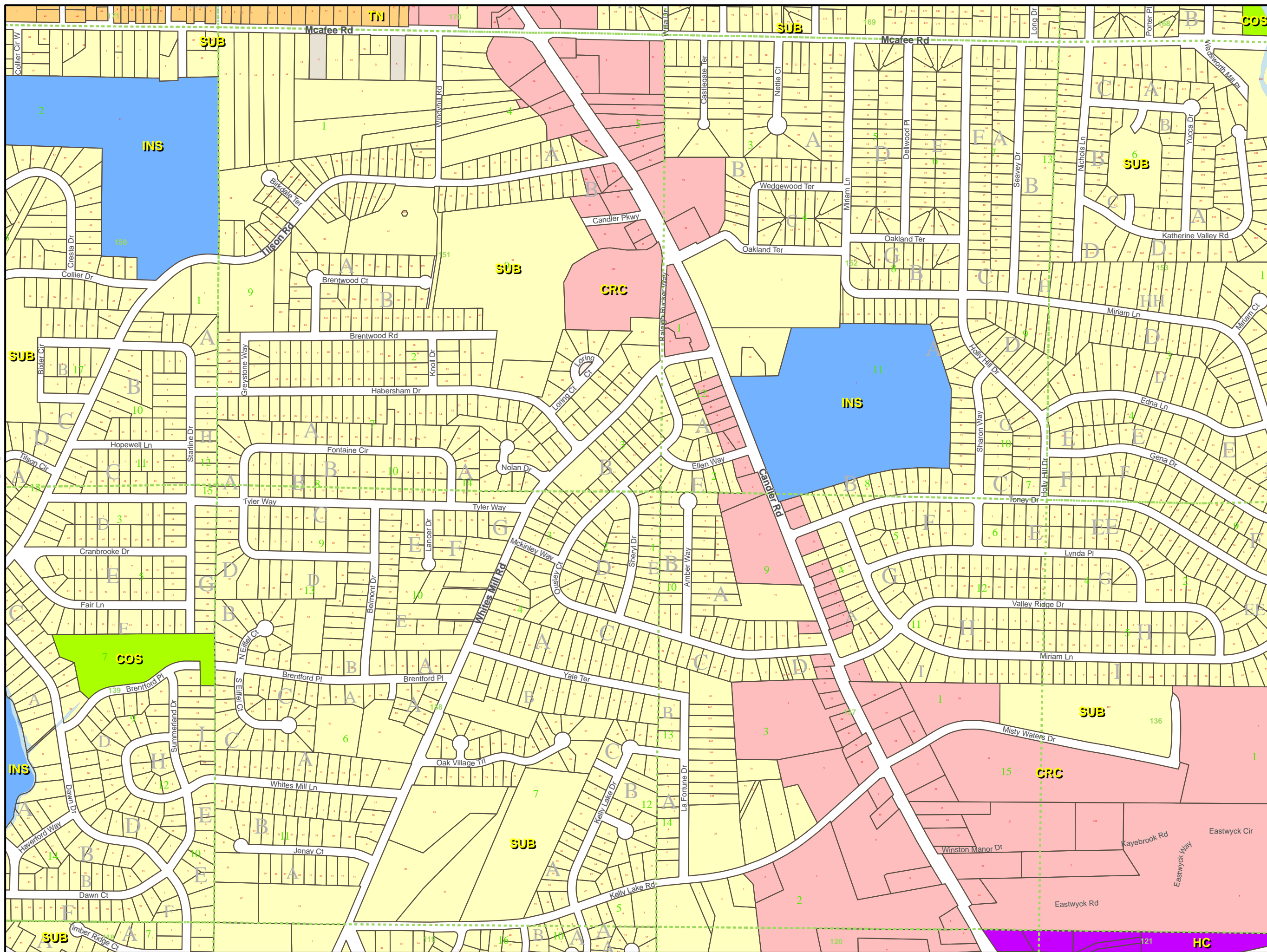
District: **15**
Land Lots: 137, 138, 152, 151



- ### Legend
- Land Lot
 - Lake
 - Stream
 - Railroad
 - City Boundary
 - Conservation / Open Space
 - Commercial Redevelopment Corridor
 - Highway Corridor
 - Institutional
 - Suburban
 - Traditional Neighborhood
 - Parcel Number
 - Legal Block
 - Tax Block



Map produced by the GIS Department
For all zoning and land use after date of adoption, please refer to the official DeKalb County website.
Printed: 3/18/2021
0 125 250 500 750 1,000 Feet

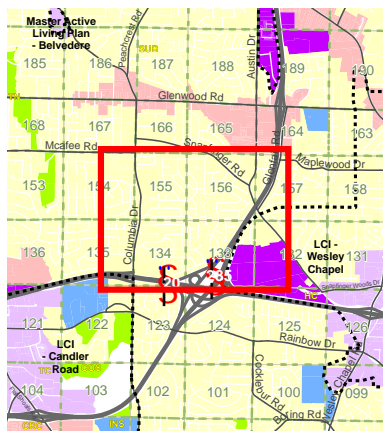
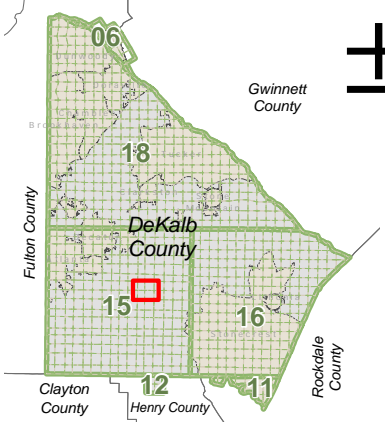


DeKalb County, GA 2021 Comprehensive Land Use Map

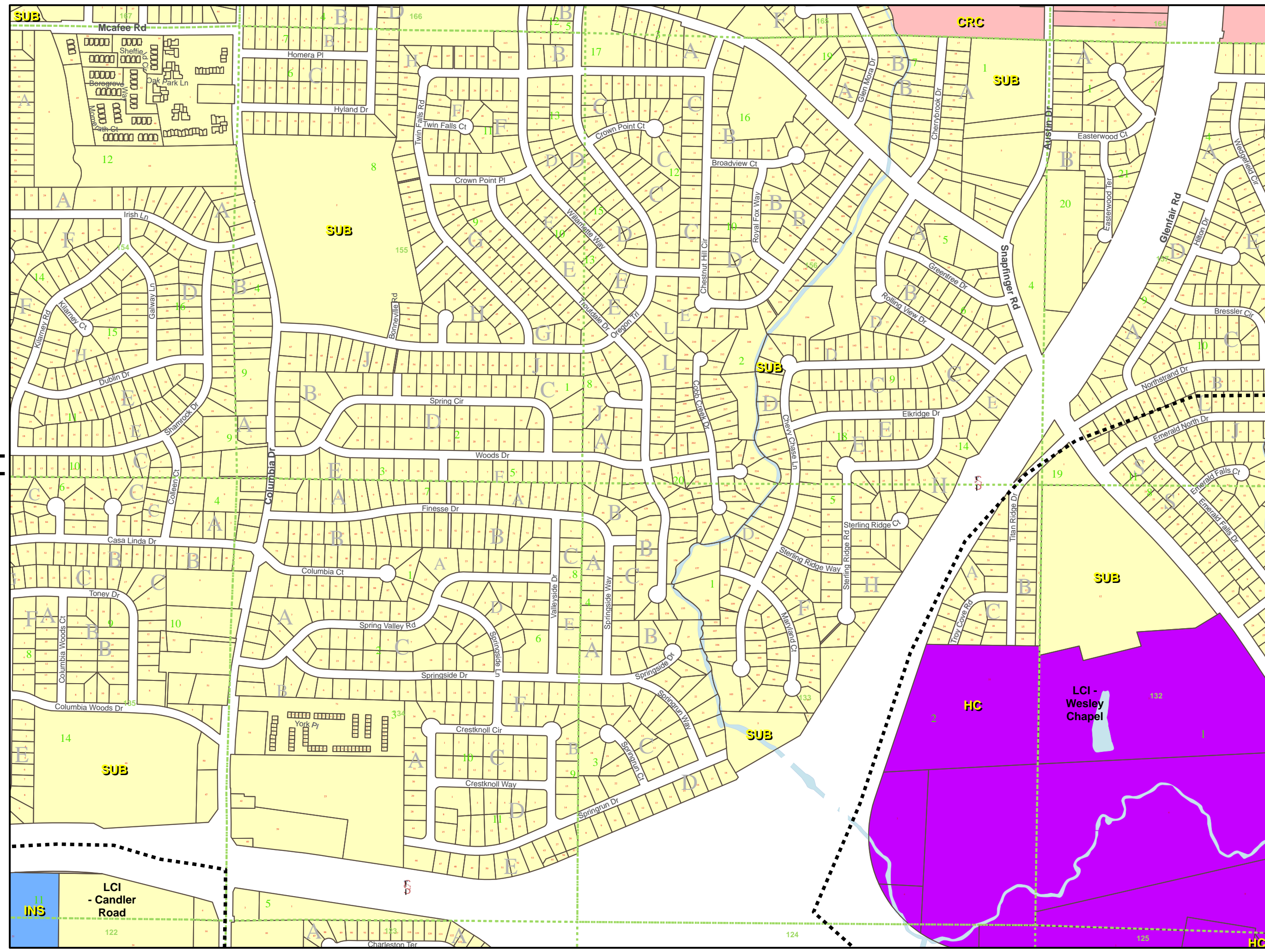
District: **15**
Land Lots: 133, 156, 155, 134



- Legend**
- Land Lot
 - Lake
 - ~ Stream
 - Railroad
 - City Boundary
 - SAP
 - Commercial Redevelopment Corridor
 - Highway Corridor
 - Institutional
 - Suburban
 - Parcel Number
 - A Legal Block
 - 3 Tax Block



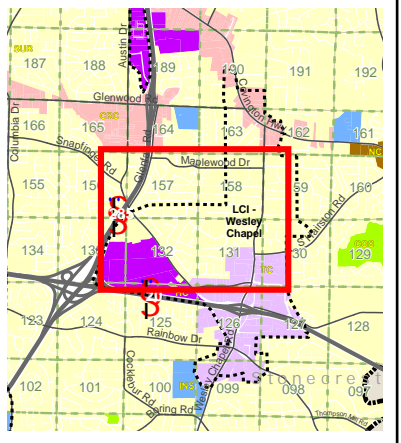
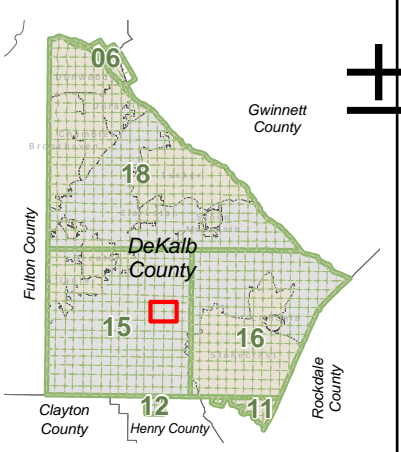
Map produced by the GIS Department
For all zoning and land use after date of adoption, please refer to the official DeKalb County website.
Printed: 3/18/2021
0 125 250 500 750 1,000 Feet



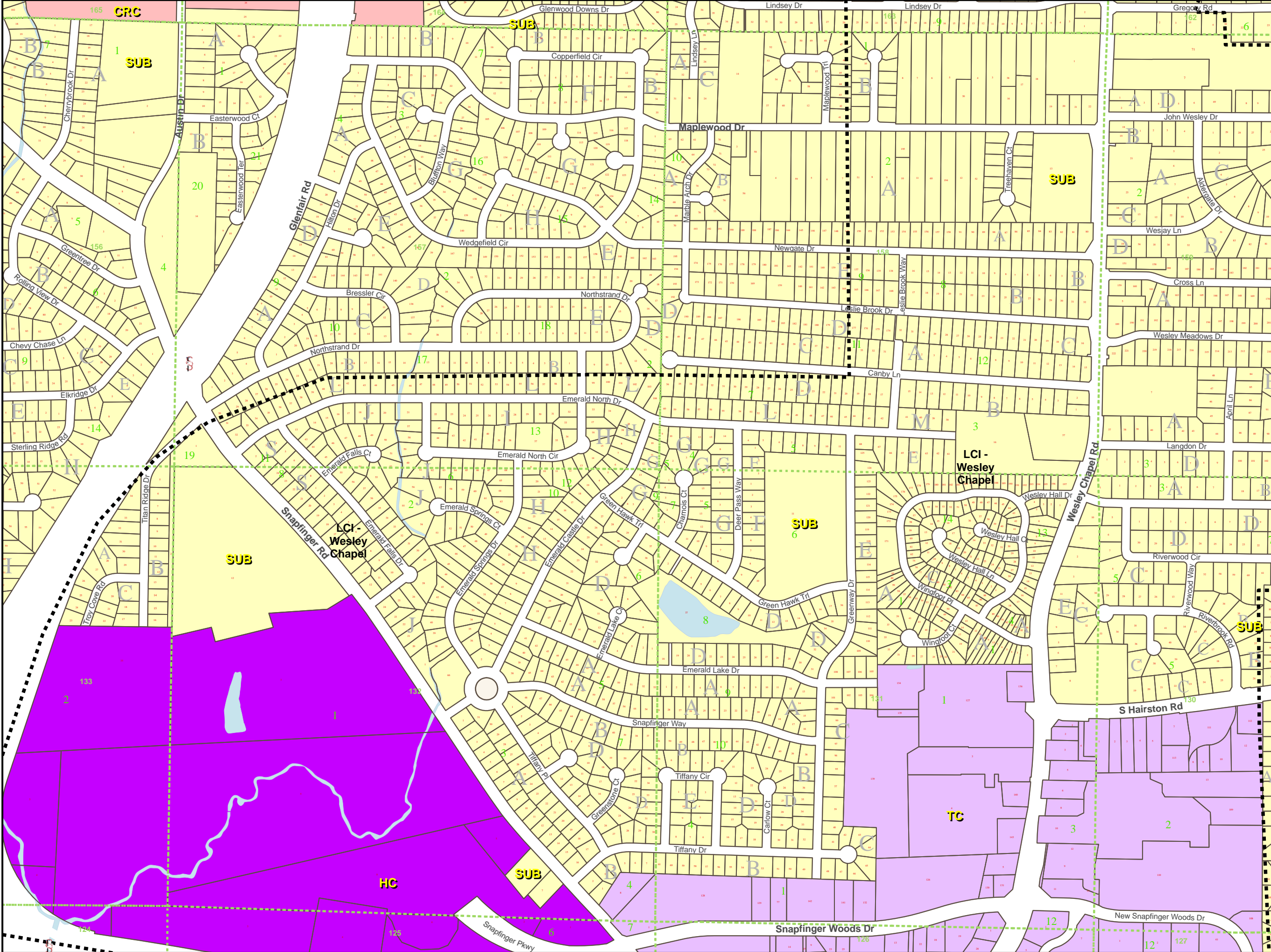
DeKalb County, GA
 2021 Comprehensive
 Land Use Map
 District: **15**
 Land Lots: 131, 132, 158, 157



- Legend**
- Land Lot
 - Lake
 - Stream
 - Railroad
 - City Boundary
 - SAP
 - Commercial Redevelopment Corridor
 - Highway Corridor
 - Suburban
 - Town Center
 - Parcel Number
 - A Legal Block
 - 3 Tax Block



Map produced by the GIS Department
 For all zoning and land use after date of adoption, please refer to the official DeKalb County website.
 Printed: 3/18/2021
 0 125 250 500 750 1,000 Feet

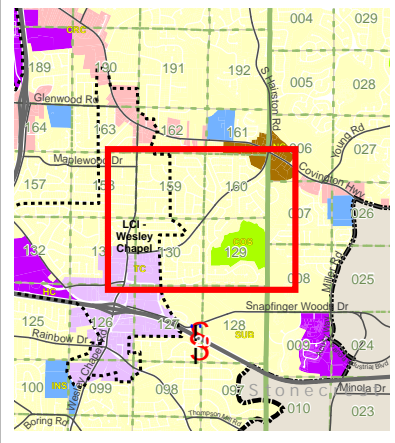
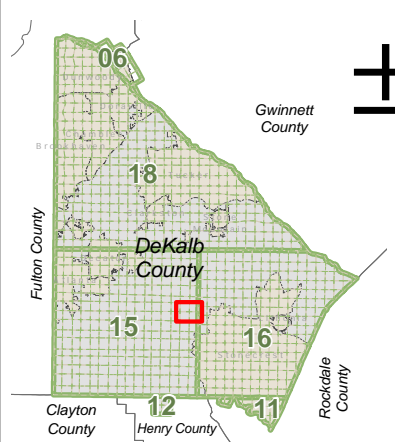


DeKalb County, GA 2021 Comprehensive Land Use Map

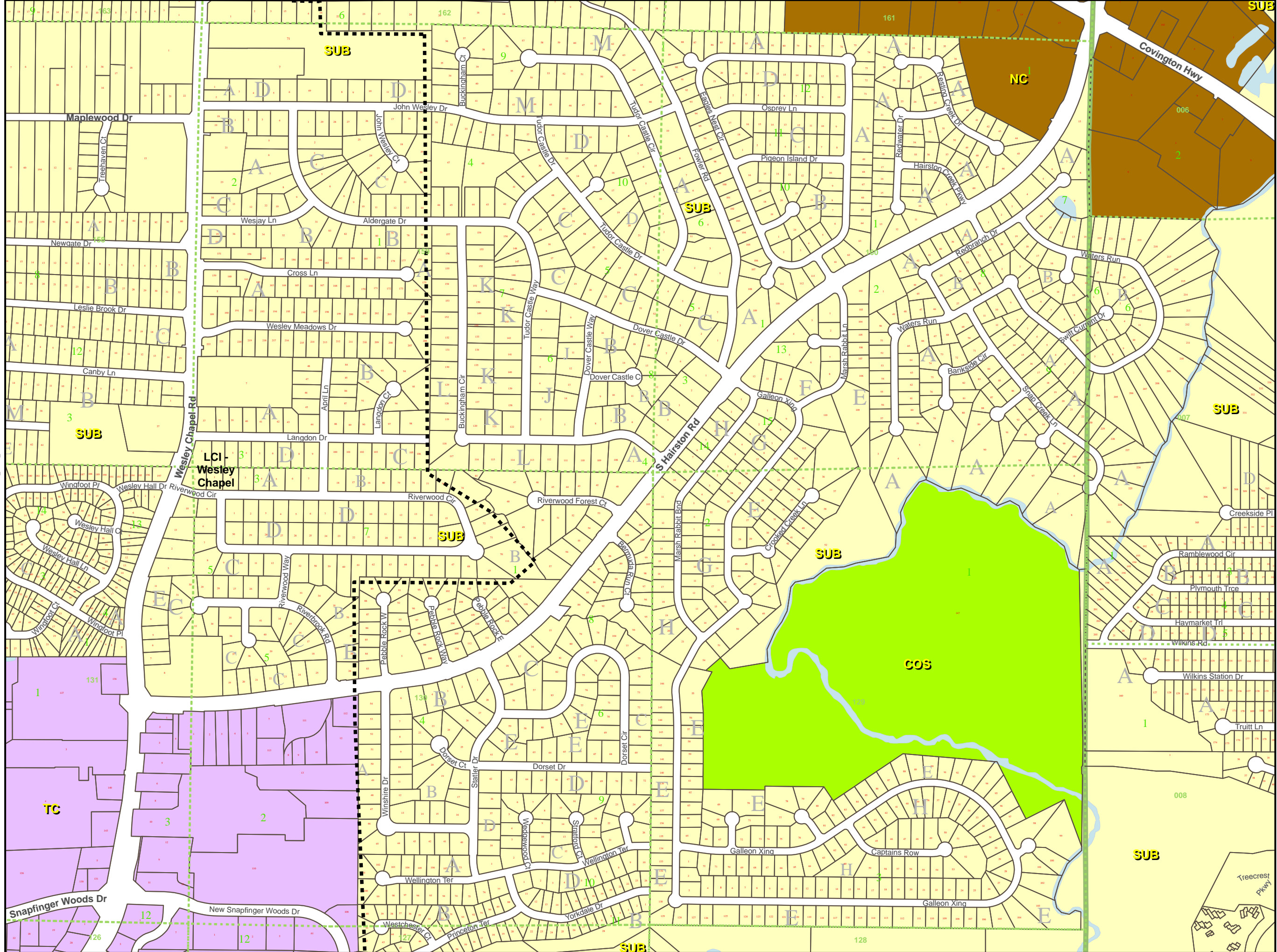
District: **15**
Land Lots: 130, 129, 160, 159



- ### Legend
- Land Lot
 - Lake
 - Stream
 - Railroad
 - City Boundary
 - SAP
 - Conservation / Open Space
 - Neighborhood Center
 - Suburban
 - Town Center
 - 17 Parcel Number
 - A Legal Block
 - 3 Tax Block



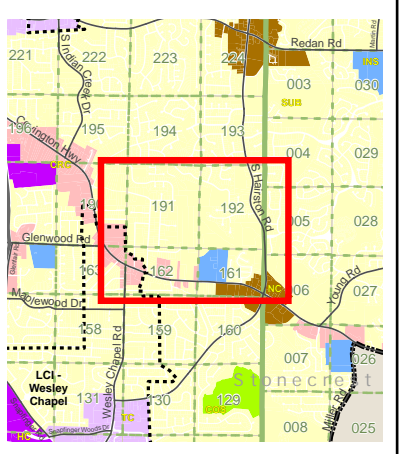
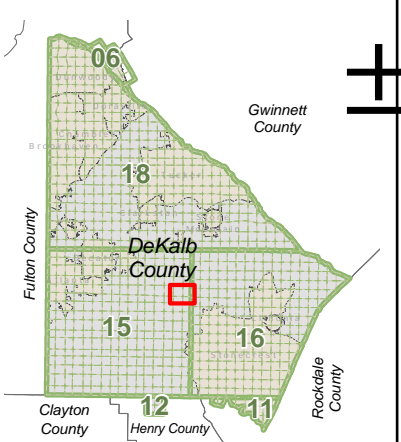
Map produced by the GIS Department
For all zoning and land use after date of adoption, please refer to the official DeKalb County website.
Printed: 3/18/2021
0 125 250 500 750 1,000 Feet



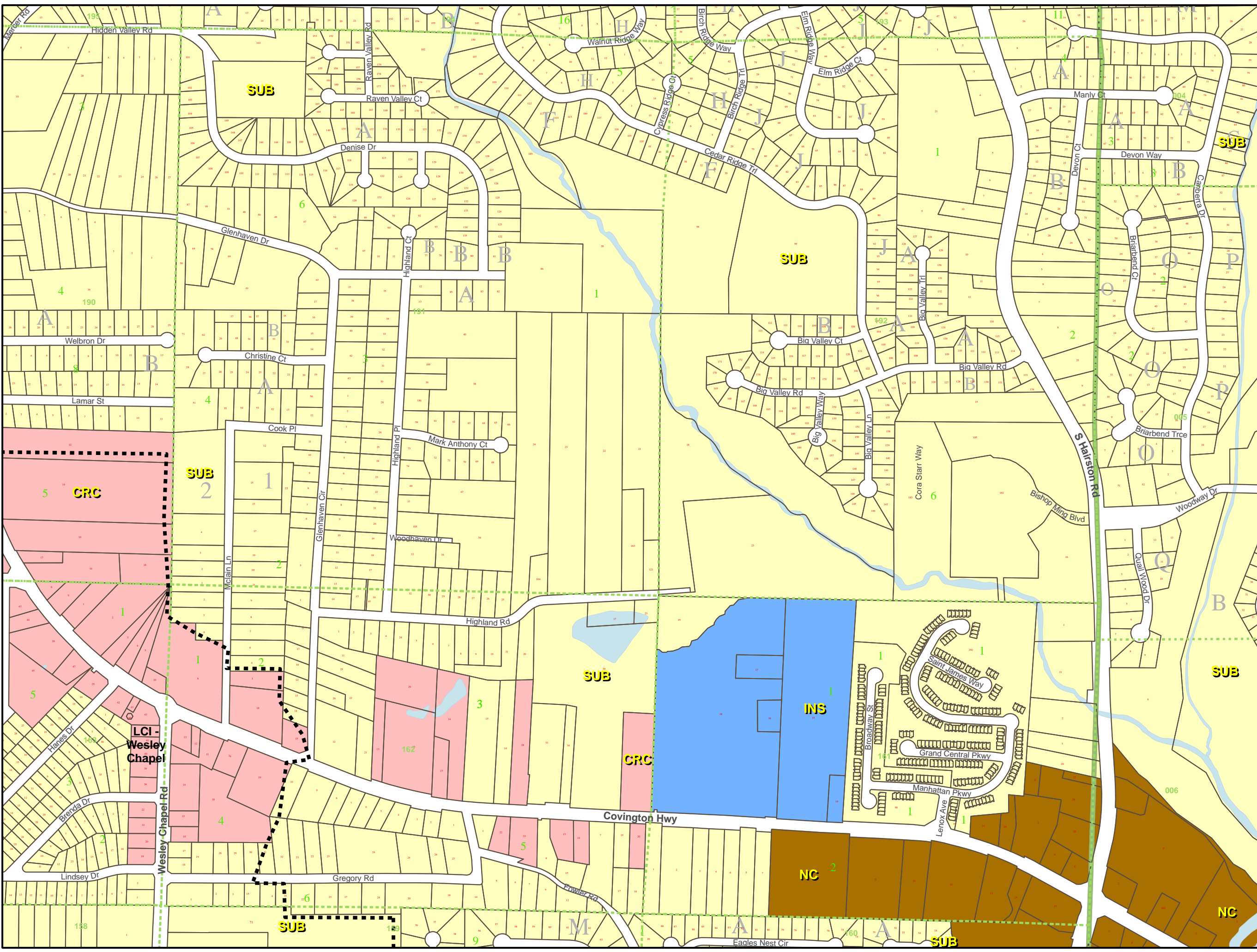
DeKalb County, GA
 2021 Comprehensive
 Land Use Map
 District: **15**
 Land Lots: 161, 162, 192, 191



- Legend**
- Land Lot
 - Lake
 - Stream
 - Railroad
 - City Boundary
 - SAP
 - Commercial Redevelopment Corridor
 - Institutional
 - Neighborhood Center
 - Suburban
 - 17 Parcel Number
 - A Legal Block
 - 3 Tax Block



Map produced by the GIS Department
 For all zoning and land use after date of adoption, please refer to the official DeKalb County website.
 Printed: 3/18/2021
 0 120 240 480 720 960 Feet

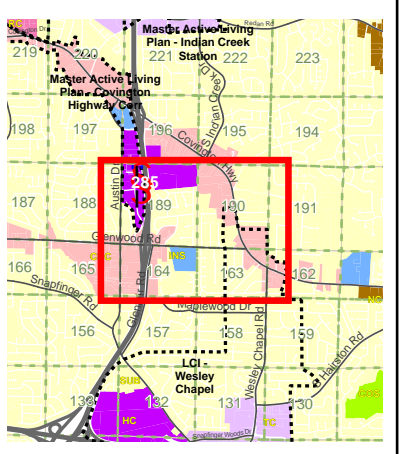
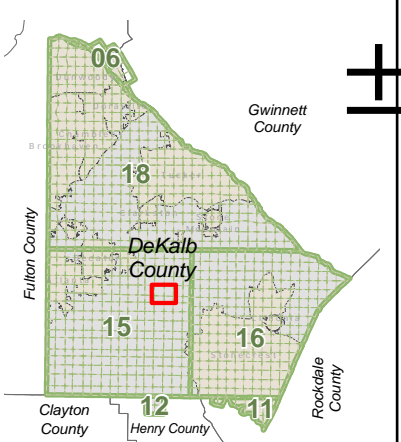


DeKalb County, GA 2021 Comprehensive Land Use Map

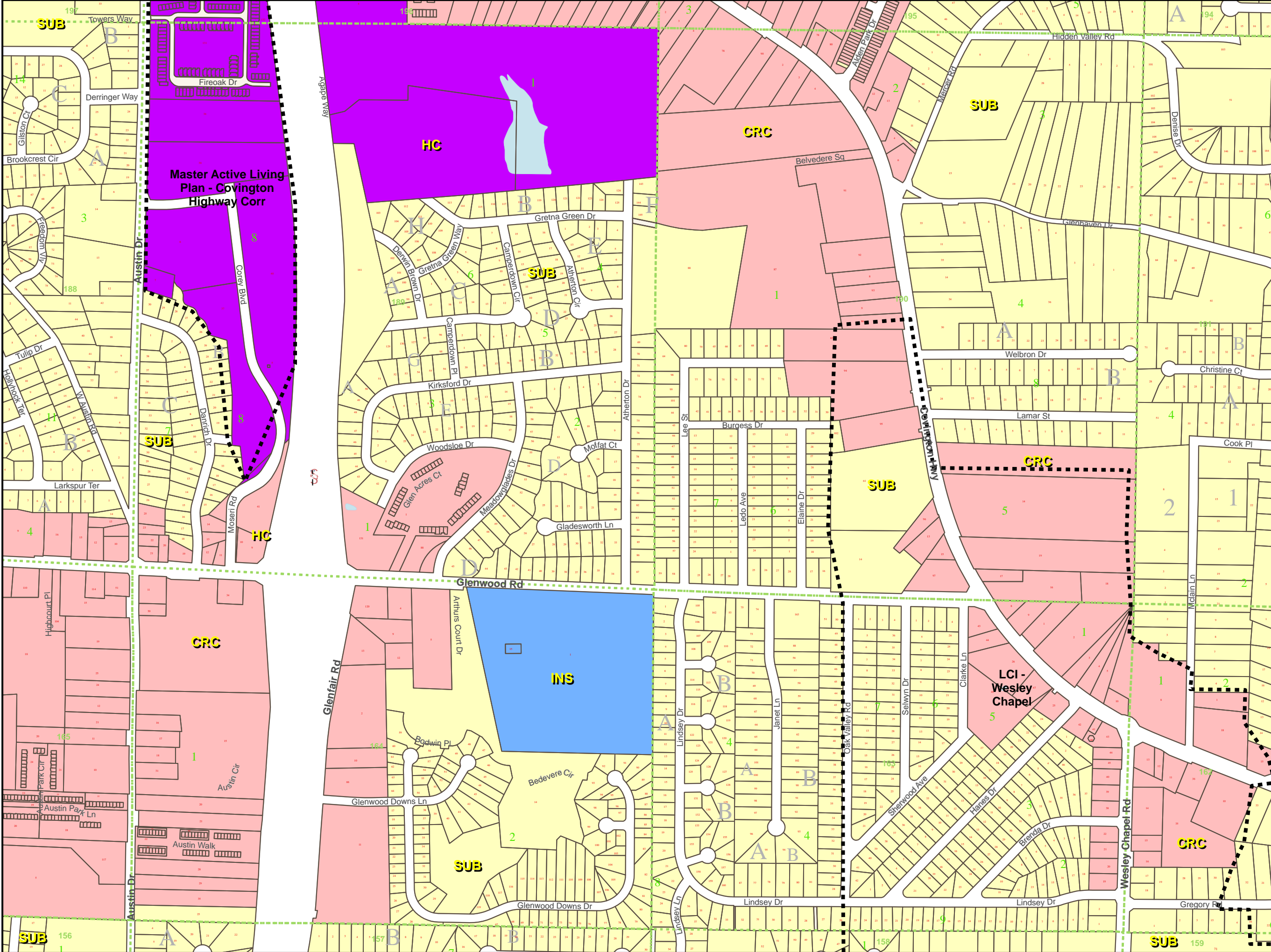
District: **15**
Land Lots: 163, 164, 190, 189



- Legend**
- Land Lot
 - Lake
 - Stream
 - Railroad
 - City Boundary
 - SAP
 - Commercial Redevelopment Corridor
 - Highway Corridor
 - Institutional
 - Suburban
 - 17 Parcel Number
 - A Legal Block
 - 3 Tax Block



Map produced by the GIS Department
For all zoning and land use after date of adoption, please refer to the official DeKalb County website.
Printed: 3/18/2021
0 120 240 480 720 960 Feet

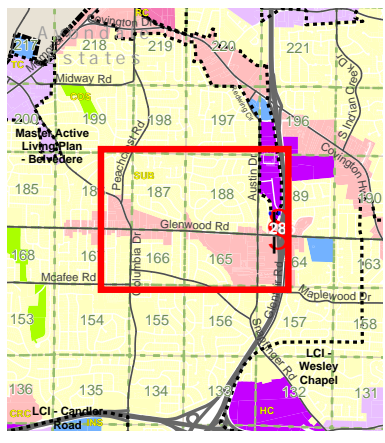
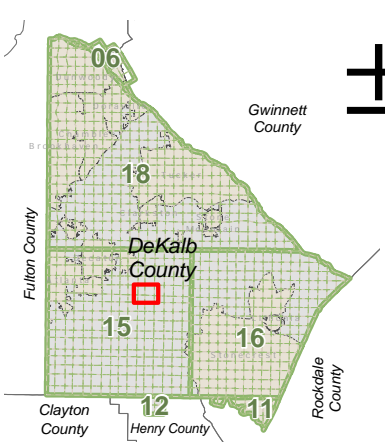


DeKalb County, GA 2021 Comprehensive Land Use Map

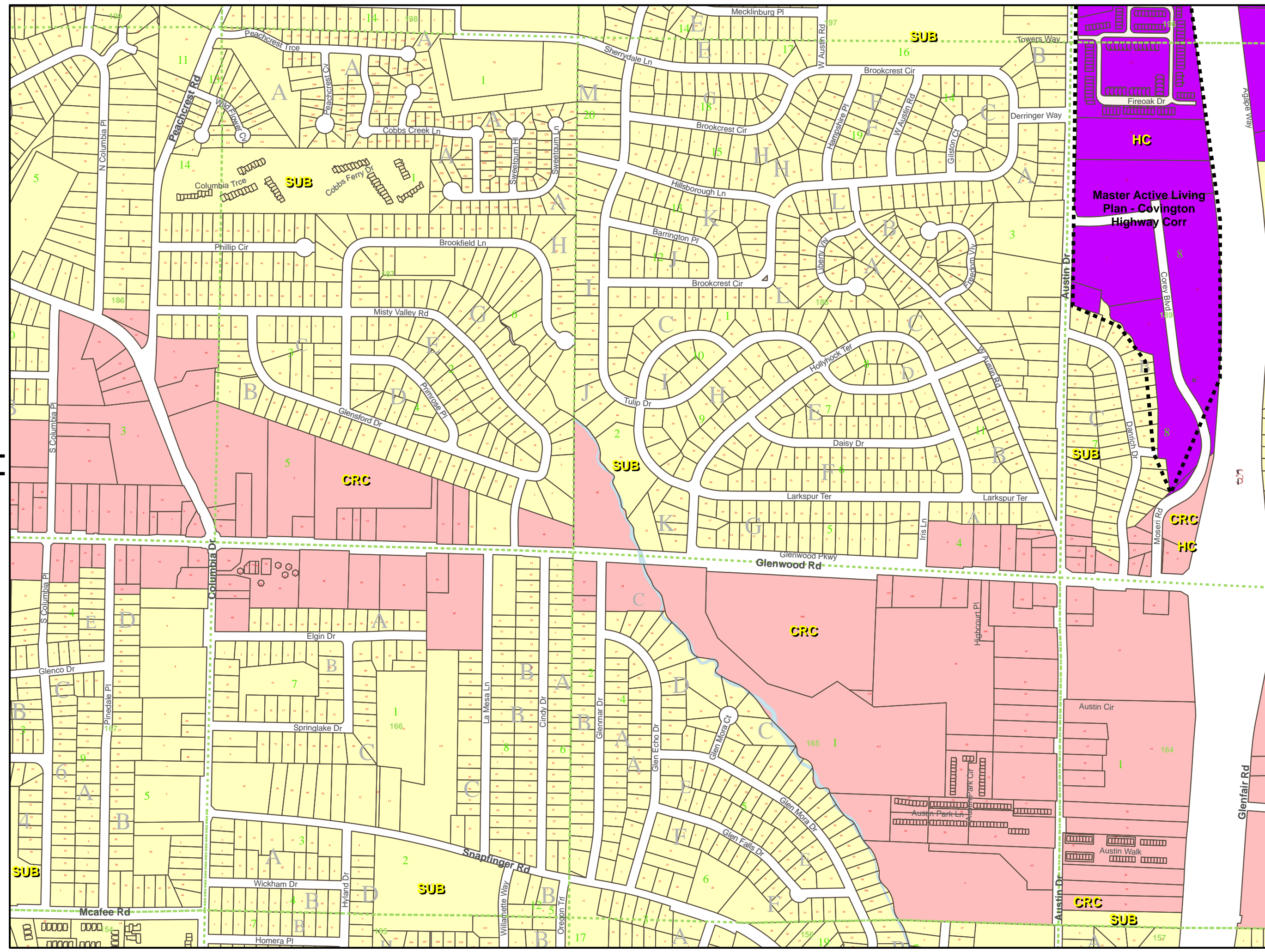
District: **15**
Land Lots: 165, 166, 188, 187



- Legend**
- Land Lot
 - Lake
 - Stream
 - Railroad
 - City Boundary
 - SAP
 - Commercial Redevelopment Corridor
 - Highway Corridor
 - Suburban
 - Parcel Number
 - Legal Block
 - Tax Block



Map produced by the GIS Department
For all zoning and land use after date of adoption, please refer to the official DeKalb County website.
Printed: 3/18/2021
0 120 240 480 720 960 Feet

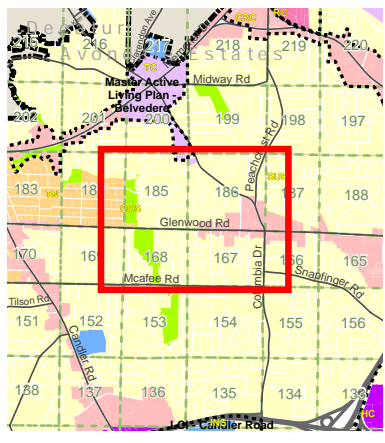
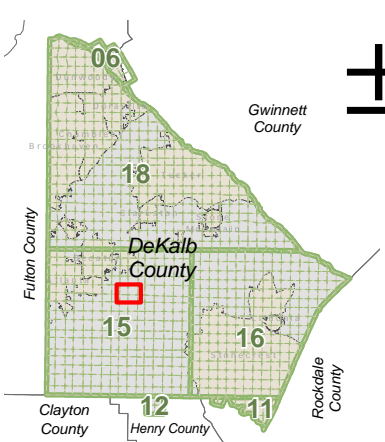


DeKalb County, GA 2021 Comprehensive Land Use Map

District: **15**
Land Lots: 168, 185, 167, 186



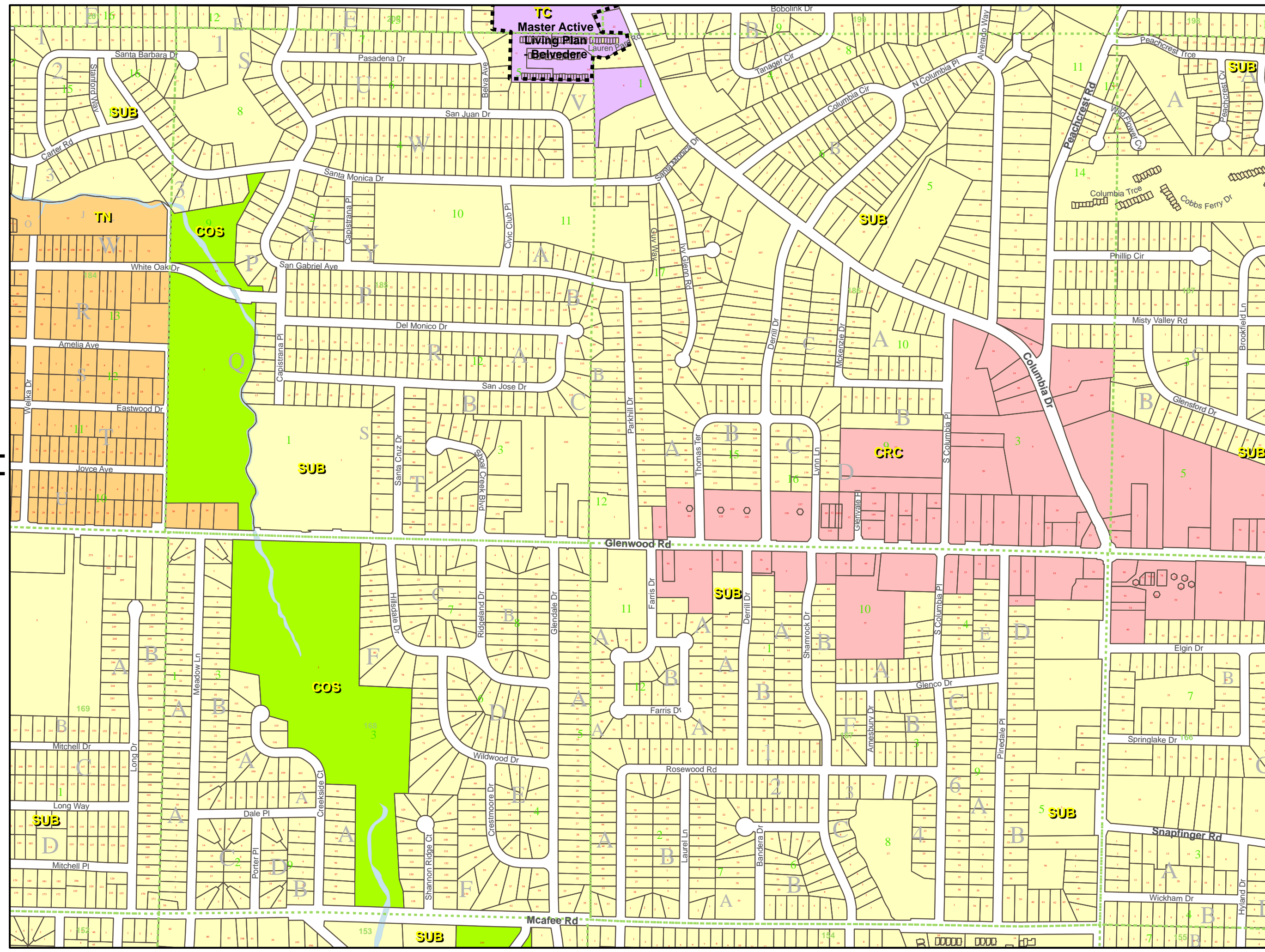
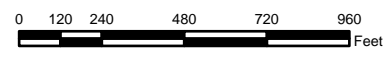
- Legend**
- Land Lot
 - Lake
 - Stream
 - Railroad
 - City Boundary
 - SAP
 - Conservation / Open Space
 - Commercial Redevelopment Corridor
 - Suburban
 - Town Center
 - Traditional Neighborhood
 - Parcel Number
 - Legal Block
 - Tax Block



Map produced by the GIS Department

For all zoning and land use after date of adoption, please refer to the official DeKalb County website.

Printed: 3/18/2021

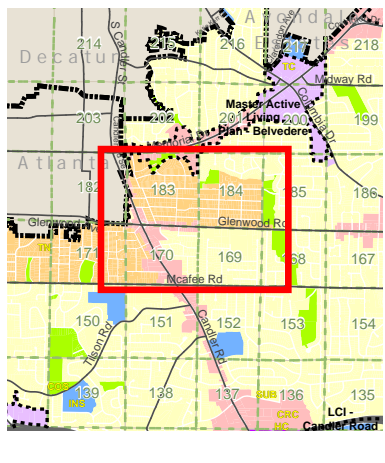
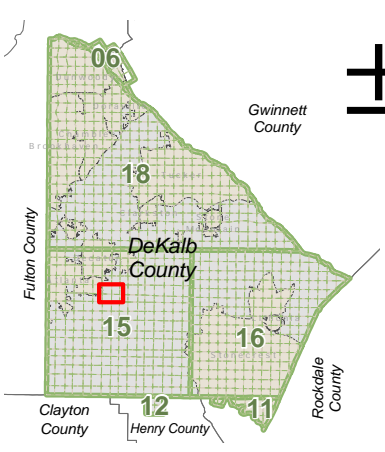


DeKalb County, GA 2021 Comprehensive Land Use Map

District: **15**
Land Lots: 169, 170, 184, 183

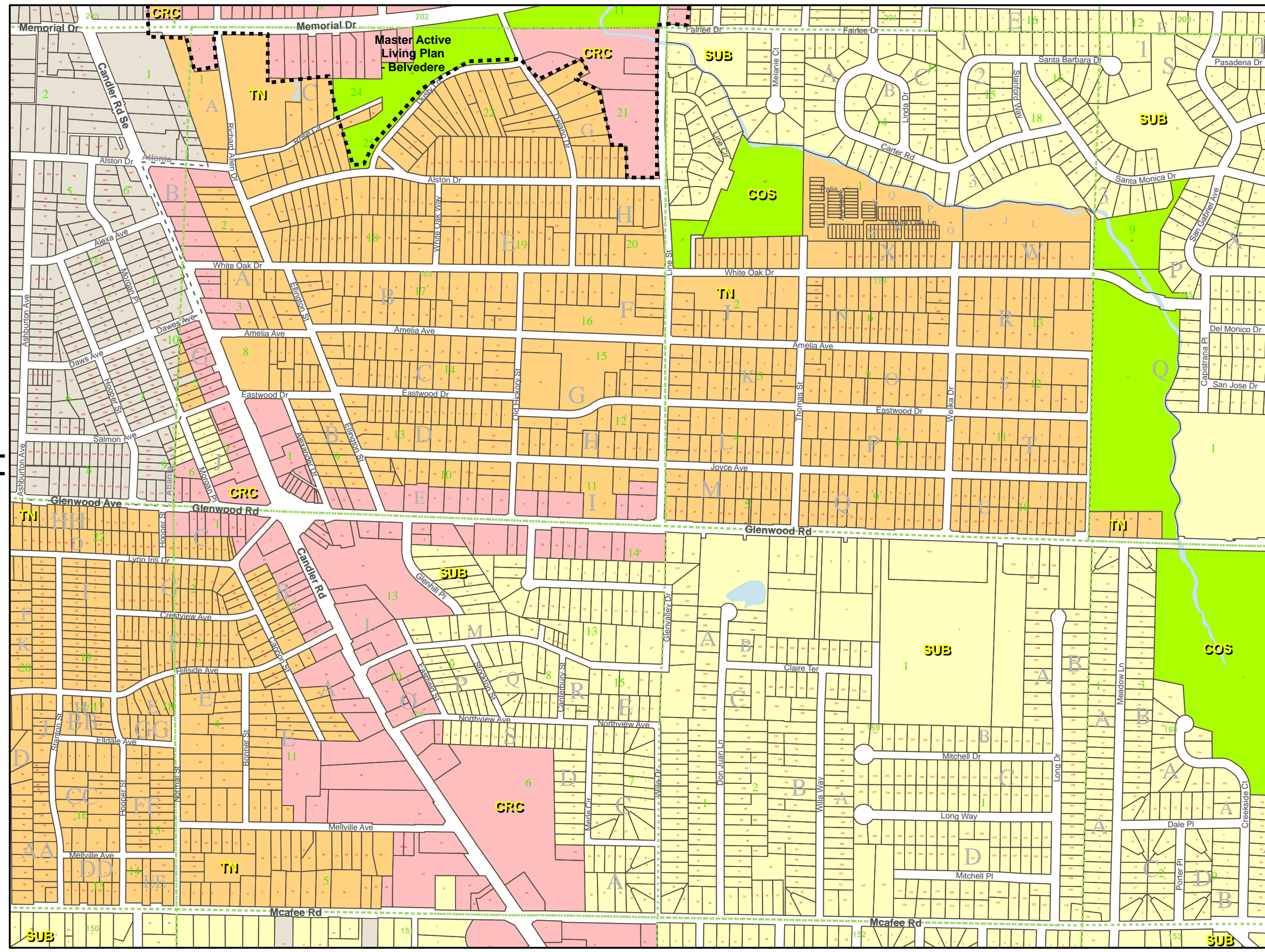


- Legend**
- Land Lot
 - Lake
 - Stream
 - Railroad
 - City Boundary
 - SAP
 - Conservation / Open Space
 - Commercial Redevelopment Corridor
 - Suburban
 - Traditional Neighborhood
 - Parcel Number
 - Legal Block
 - Tax Block



Map produced by the GIS Department
For all zoning and land use after date of adoption, please refer to the official DeKalb County website.

Printed: 3/18/2021
0 115 230 460 690 920 Feet



DeKalb County, GA

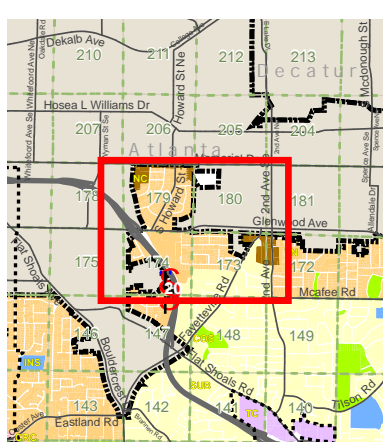
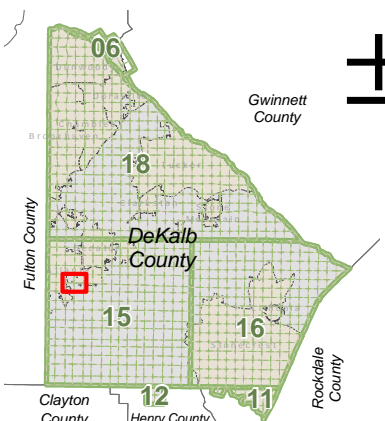
2021 Comprehensive Land Use Map

District: **15**

Land Lots: 173, 174, 180, 179



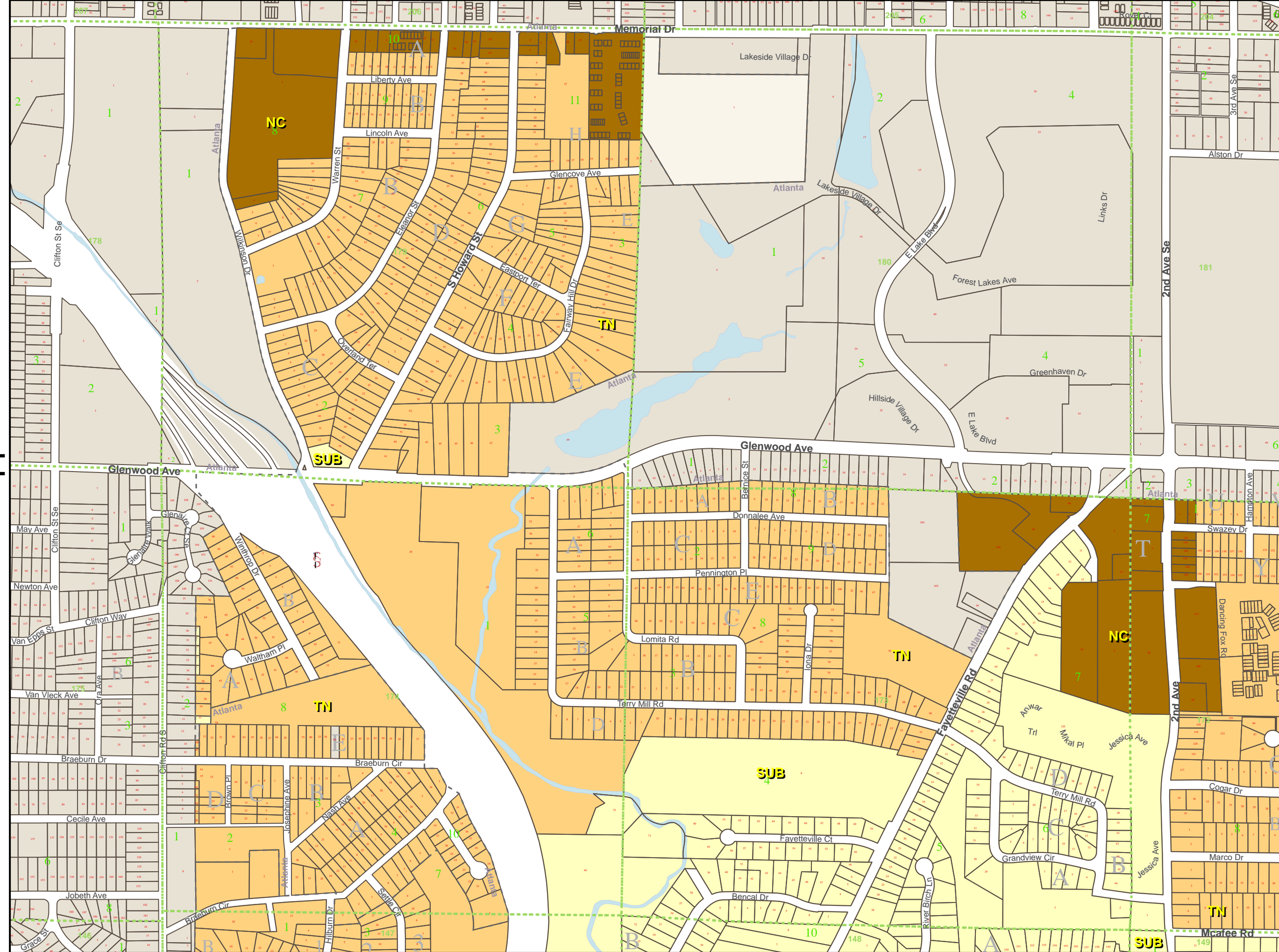
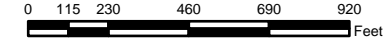
- Legend**
- Land Lot
 - Lake
 - Stream
 - Railroad
 - City Boundary
 - Neighborhood Center
 - Suburban
 - Traditional Neighborhood
 - 17 Parcel Number
 - A Legal Block
 - 3 Tax Block



Map produced by the GIS Department

For all zoning and land use after date of adoption, please refer to the official DeKalb County website:

Printed: 3/18/2021

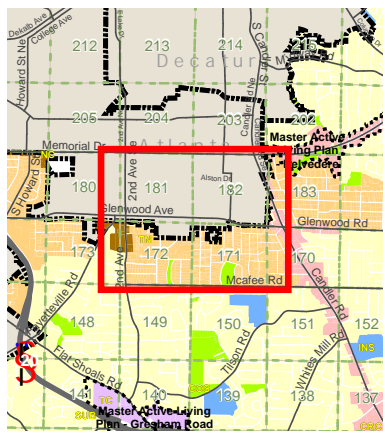
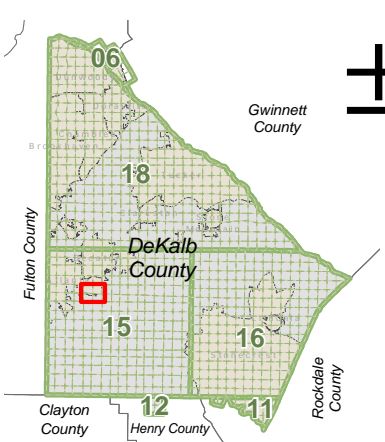


DeKalb County, GA 2021 Comprehensive Land Use Map

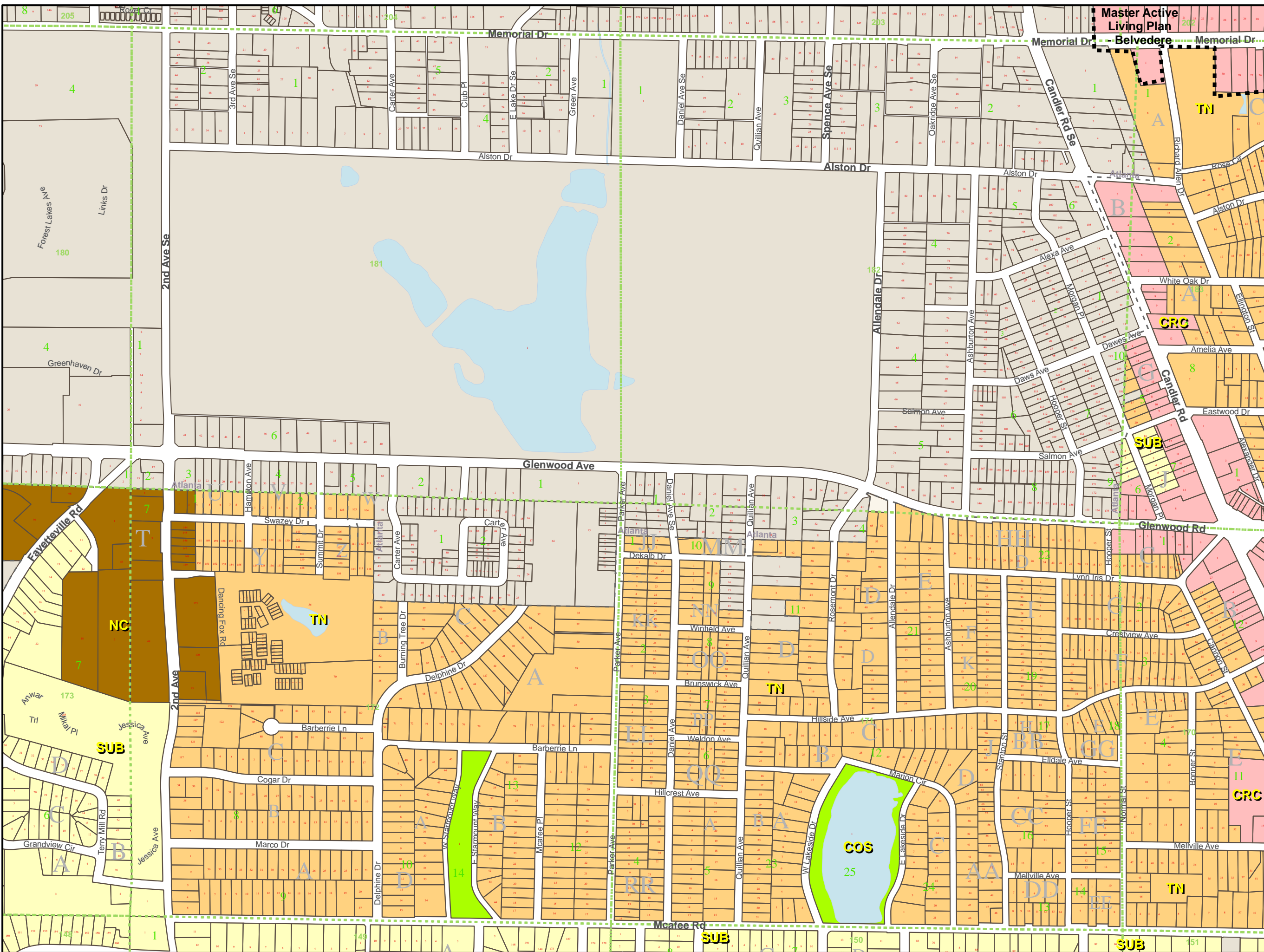
District: **15**
Land Lots: 171, 172, 182, 181



- Legend**
- Land Lot
 - Lake
 - Stream
 - Railroad
 - City Boundary
 - SAP
 - Conservation / Open Space
 - Commercial Redevelopment Corridor
 - Neighborhood Center
 - Suburban
 - Traditional Neighborhood



Map produced by the GIS Department
For all zoning and land use after date of adoption, please refer to the official DeKalb County website.
Printed: 3/18/2021
0 115 230 460 690 920 Feet

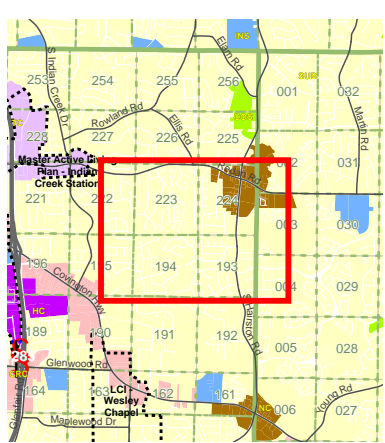
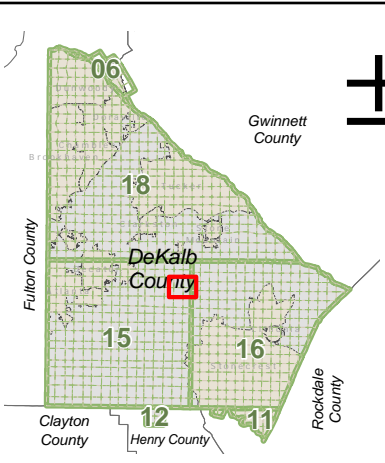


DeKalb County, GA 2021 Comprehensive Land Use Map

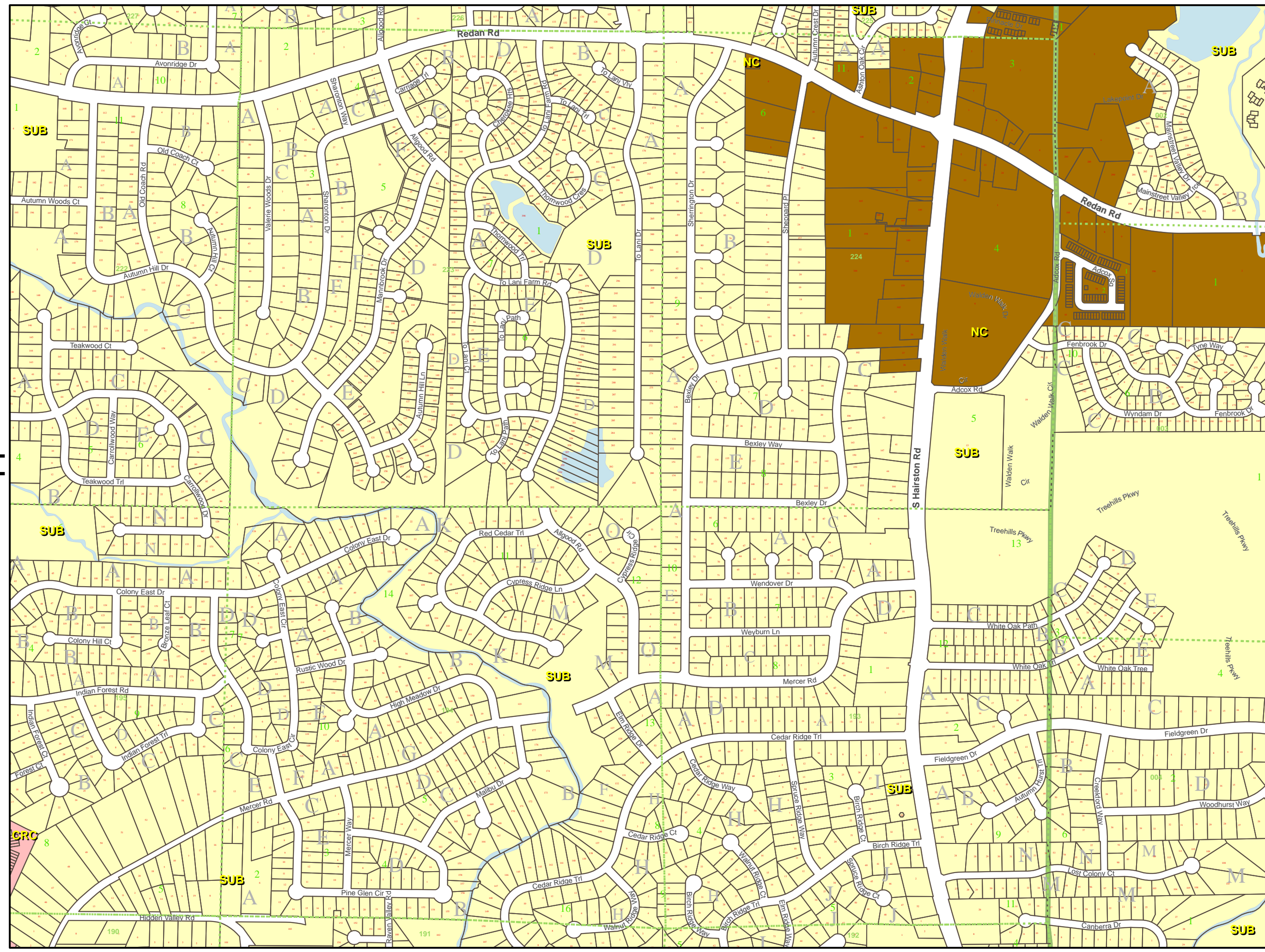
District: **15**
Land Lots: 194, 224, 223, 193



- Legend**
- Land Lot
 - Lake
 - Stream
 - Railroad
 - City Boundary
 - Commercial Redevelopment Corridor
 - Neighborhood Center
 - Suburban
 - 17 Parcel Number
 - A Legal Block
 - 3 Tax Block



Map produced by the GIS Department
For all zoning and land use after date of adoption, please refer to the official DeKalb County website.
Printed: 3/18/2021
0 135 270 540 810 1,080 Feet

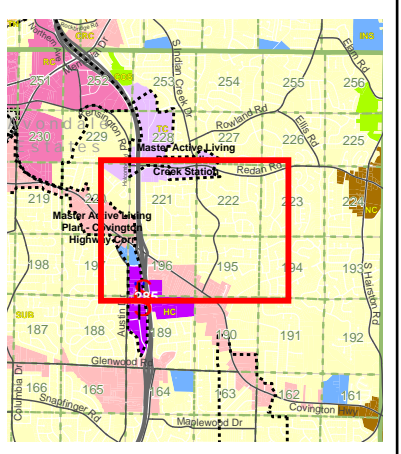
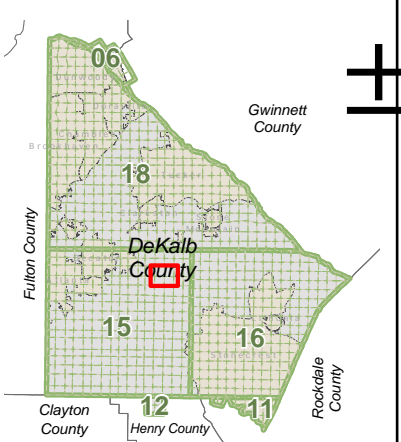


DeKalb County, GA 2021 Comprehensive Land Use Map

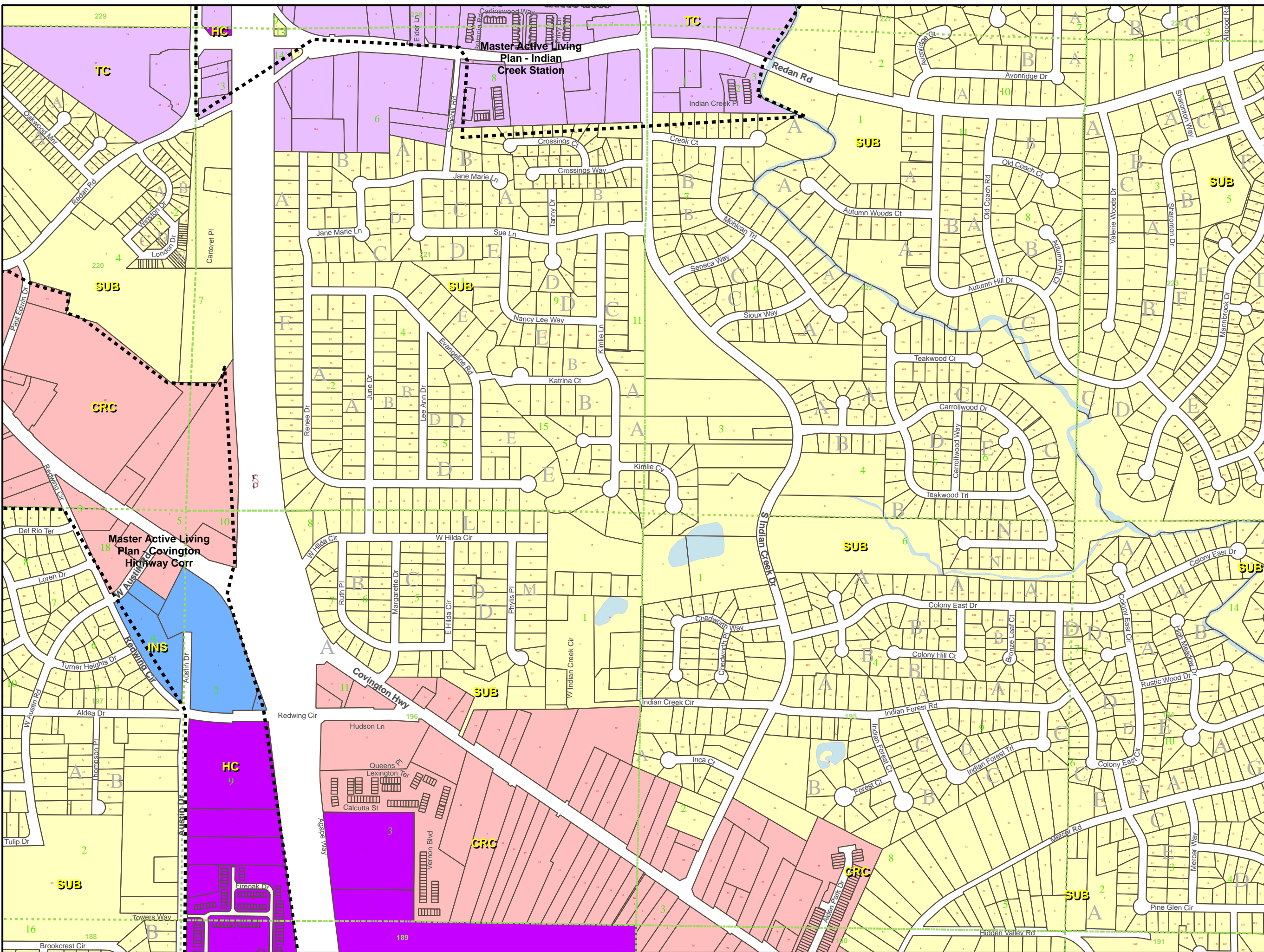
District: **15**
Land Lots: 195, 221, 222, 196



- Legend**
- Land Lot
 - Lake
 - Stream
 - Railroad
 - City Boundary
 - SAP
 - Commercial Redevelopment Corridor
 - Highway Corridor
 - Institutional
 - Suburban
 - Town Center
 - Parcel Number
 - Legal Block
 - Tax Block



Map produced by the GIS Department
For all zoning and land use after date of adoption, please refer to the official DeKalb County website.
Printed: 3/18/2021
0 135 270 540 810 1,080 Feet

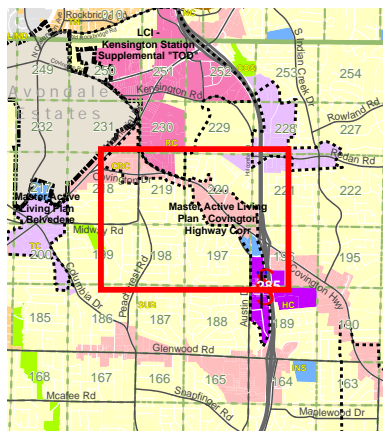
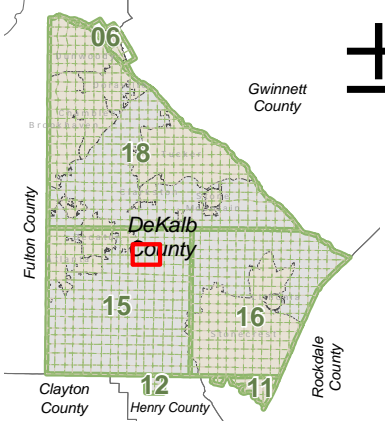


DeKalb County, GA 2021 Comprehensive Land Use Map

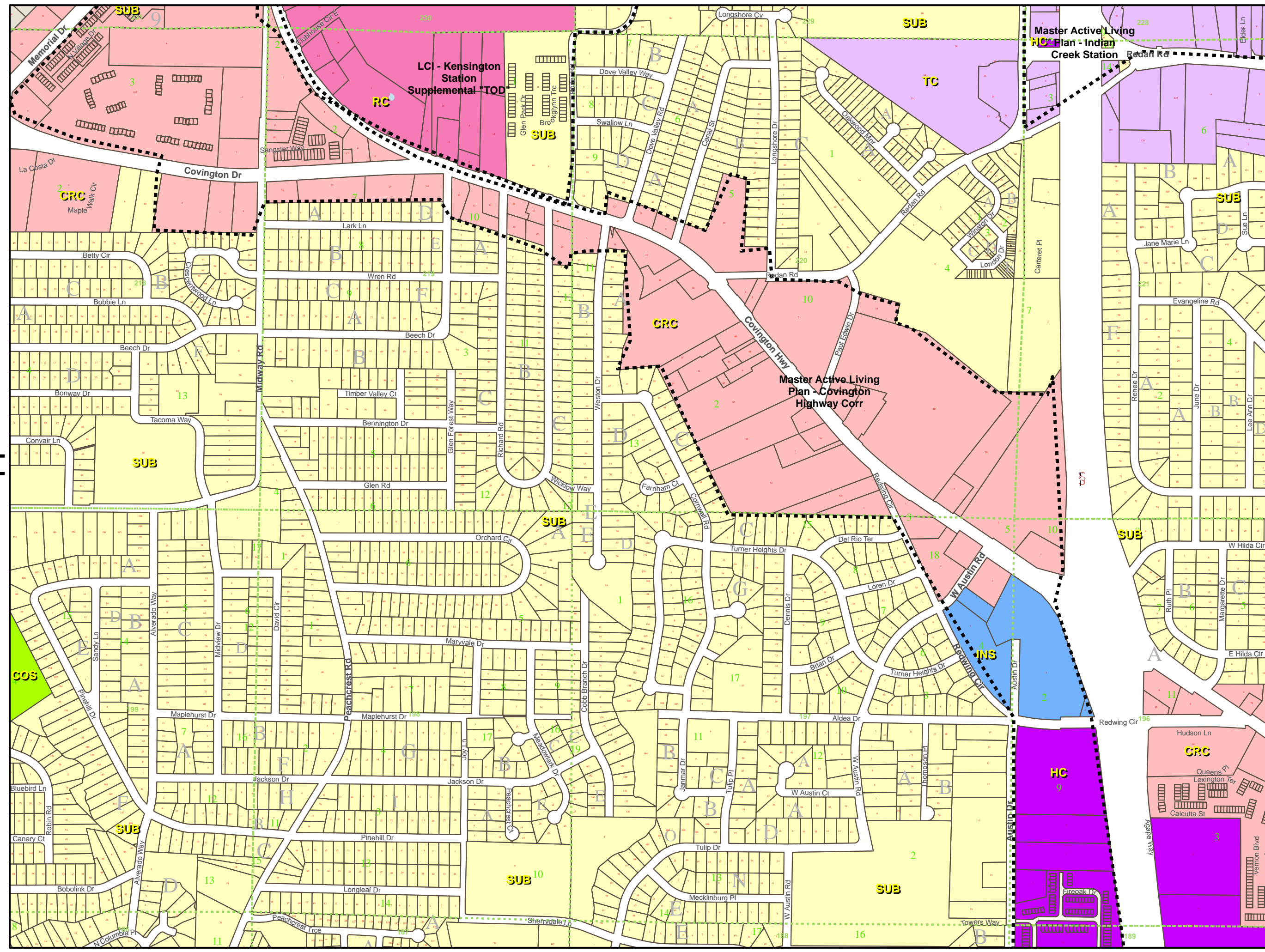
District: **15**
Land Lots: 197, 198, 220, 219



- Legend**
- Land Lot
 - Lake
 - Stream
 - Railroad
 - City Boundary
 - SAP
 - Conservation / Open Space
 - Commercial Redevelopment Corridor
 - Highway Corridor
 - Institutional
 - Regional Center
 - Suburban
 - Town Center
- 17 Parcel Number
 - A Legal Block
 - 3 Tax Block



Map produced by the GIS Department
For all zoning and land use after date of adoption, please refer to the official DeKalb County website.
Printed: 3/18/2021
0 135 270 540 810 1,080 Feet

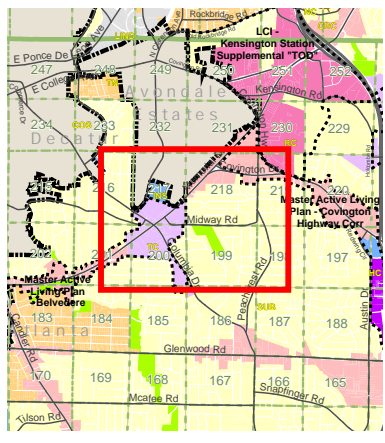
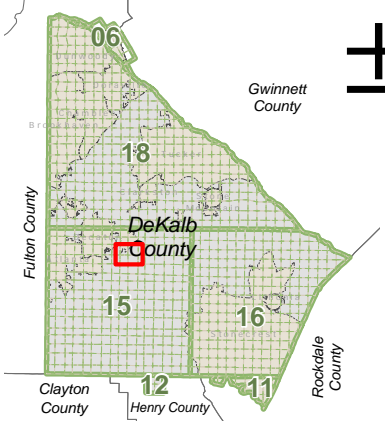


DeKalb County, GA 2021 Comprehensive Land Use Map

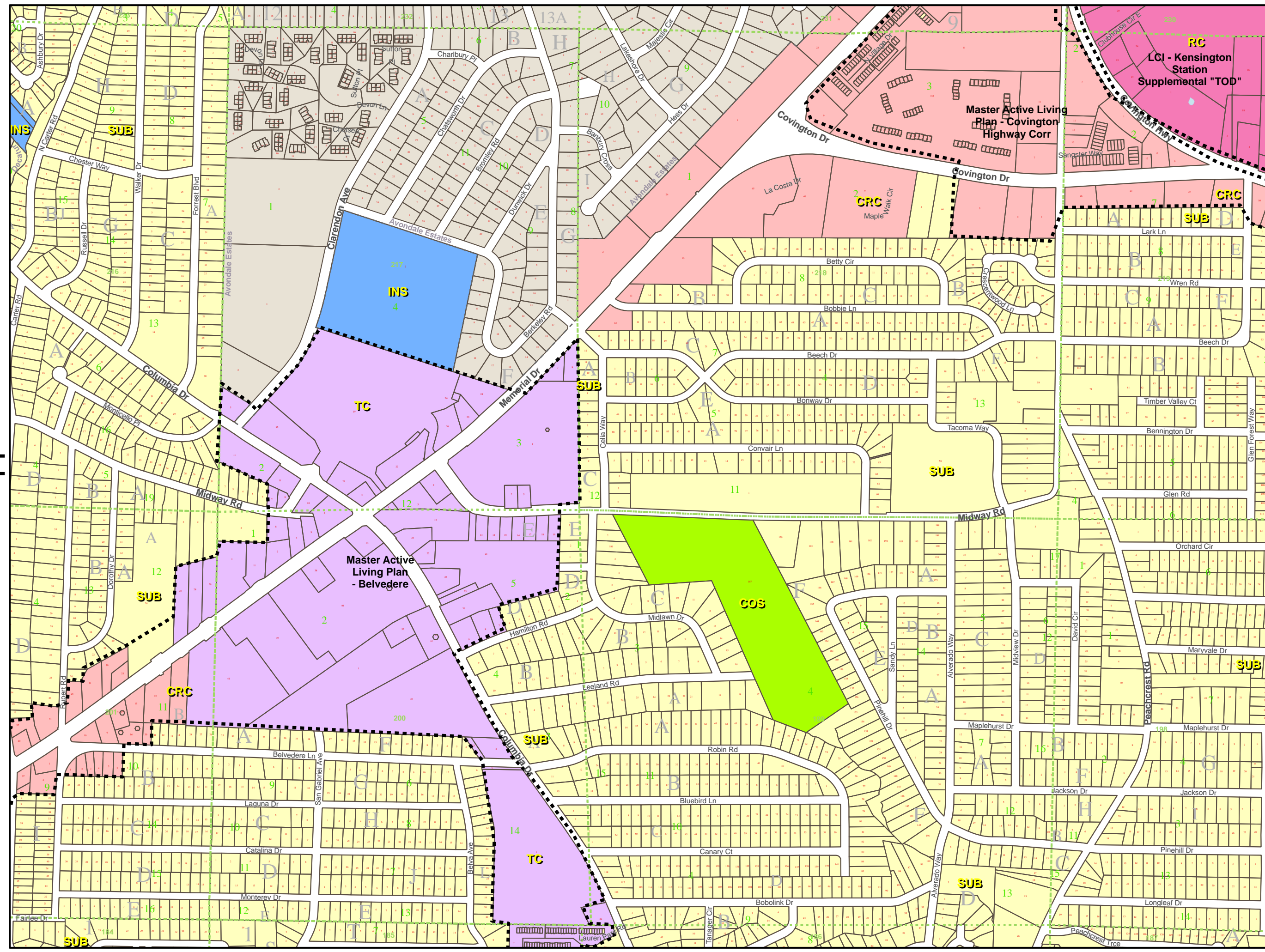
District: **15**
Land Lots: 200, 217, 199, 218



- Legend**
- Land Lot
 - Lake
 - Stream
 - Railroad
 - City Boundary
 - SAP
 - Conservation / Open Space
 - Commercial Redevelopment Corridor
 - Institutional
 - Regional Center
 - Suburban
 - Town Center
 - 17 Parcel Number
 - A Legal Block
 - 3 Tax Block



Map produced by the GIS Department
For all zoning and land use after date of adoption, please refer to the official DeKalb County website.
Printed: 3/18/2021
0 130 260 520 780 1,040 Feet

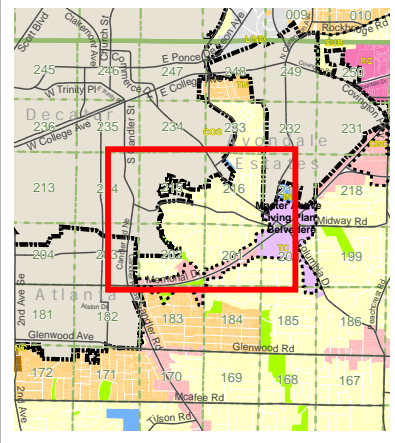
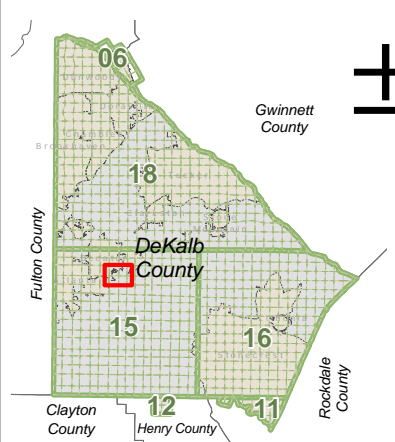


DeKalb County, GA 2021 Comprehensive Land Use Map

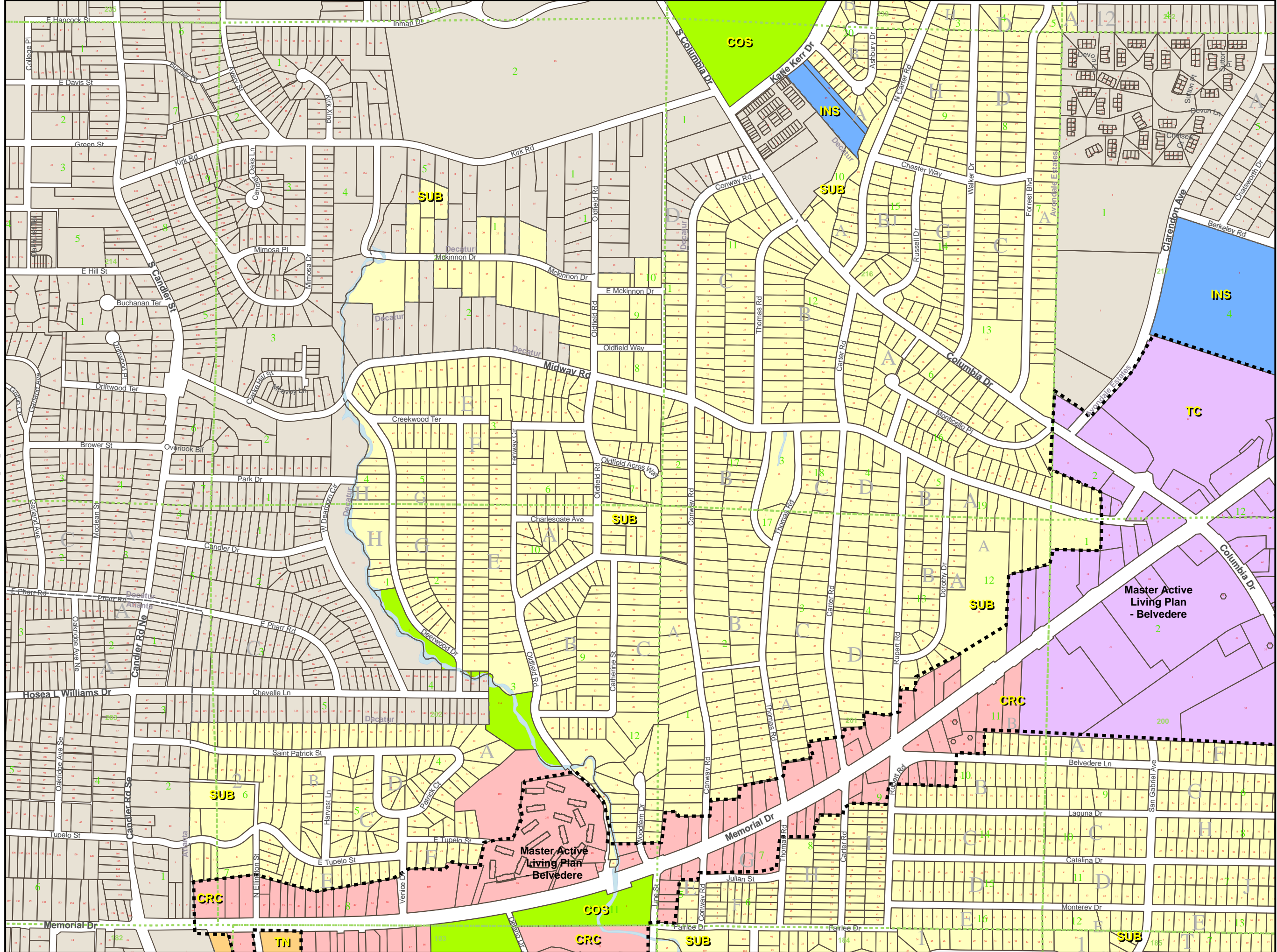
District: **15**
Land Lots: 201, 202, 215, 216



- Legend**
- Land Lot
 - Lake
 - Stream
 - Railroad
 - City Boundary
 - SAP
 - Conservation / Open Space
 - Commercial Redevelopment Corridor
 - Institutional
 - Suburban
 - Town Center
 - Traditional Neighborhood
 - Parcel Number
 - Legal Block
 - Tax Block



Map produced by the GIS Department
For all zoning and land use after date of adoption, please refer to the official DeKalb County website.
Printed: 3/18/2021
0 135 270 540 810 1,080 Feet

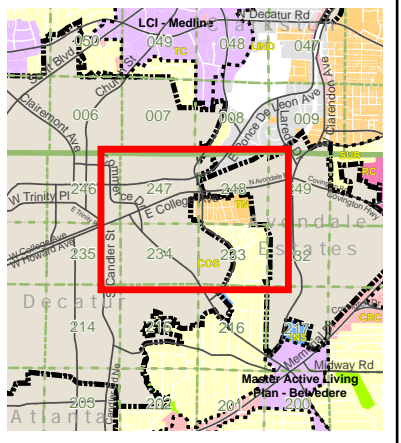
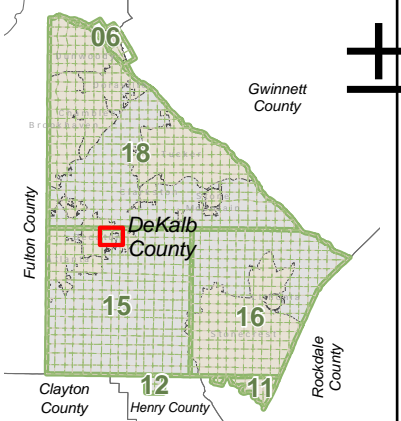


DeKalb County, GA 2021 Comprehensive Land Use Map

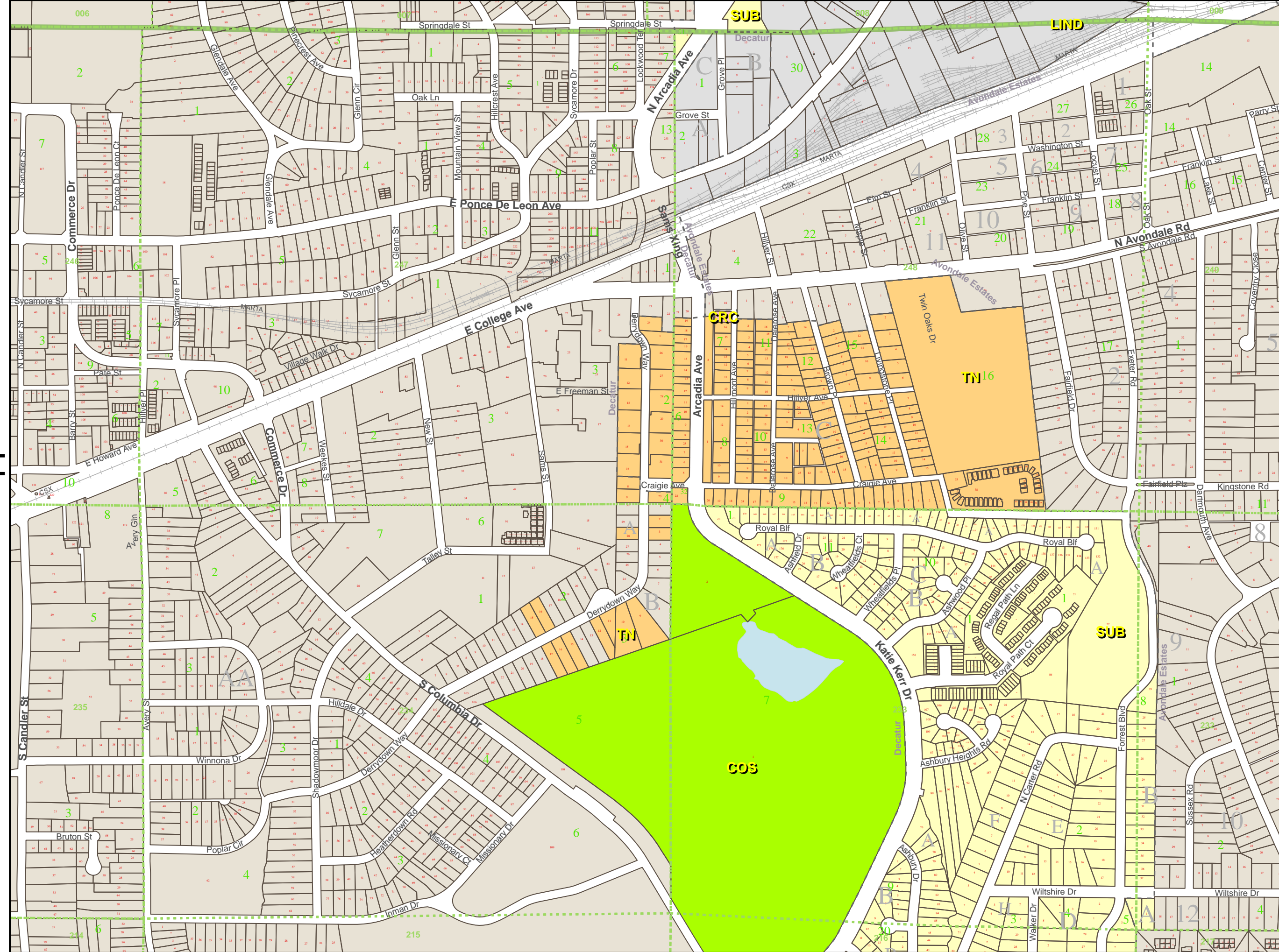
District: **15**
Land Lots: 234, 233, 247, 248



- Legend**
- Land Lot
 - Lake
 - Stream
 - Railroad
 - City Boundary
 - Conservation / Open Space
 - Commercial Redevelopment Corridor
 - Light Industrial
 - Suburban
 - Traditional Neighborhood
 - Parcel Number
 - Legal Block
 - Tax Block



Map produced by the GIS Department
For all zoning and land use after date of adoption, please refer to the official DeKalb County website.
Printed: 3/18/2021
0 115 230 460 690 920 Feet

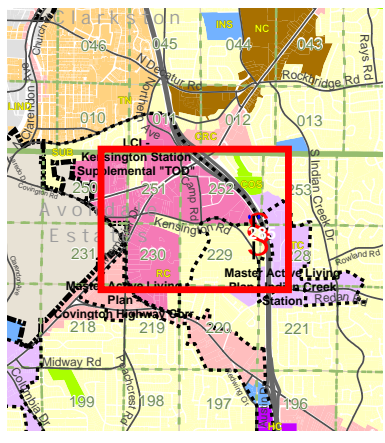
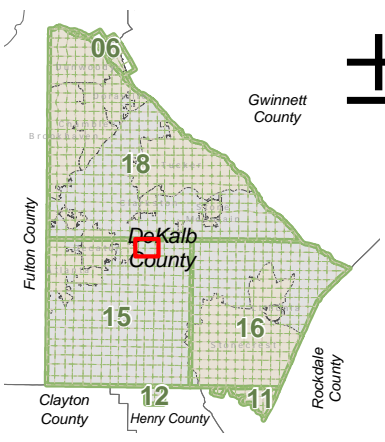


DeKalb County, GA 2021 Comprehensive Land Use Map

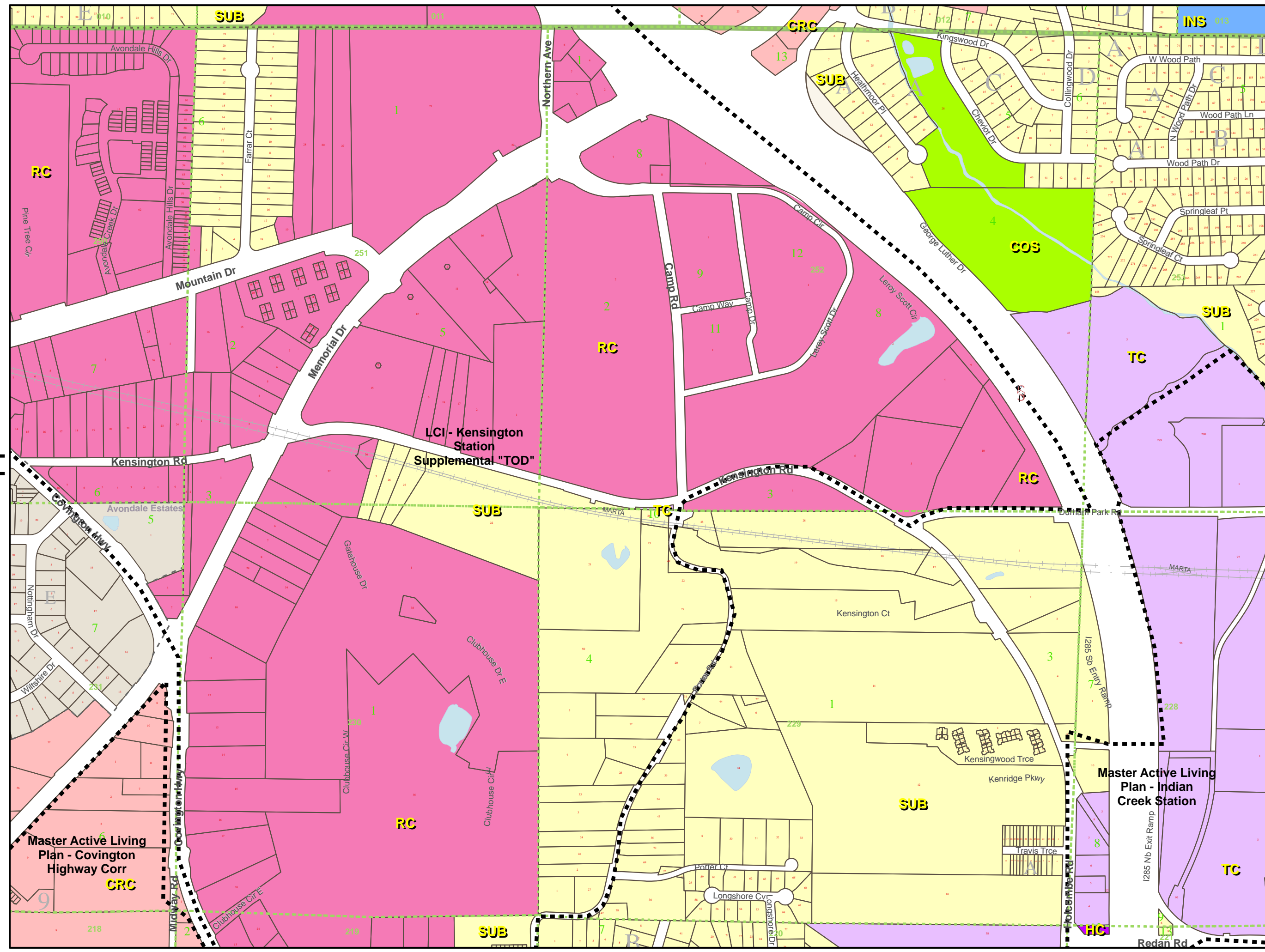
District: **15**
Land Lots: 229, 230, 252, 251



- ### Legend
- Land Lot
 - Lake
 - Stream
 - Railroad
 - City Boundary
 - SAP
 - Conservation / Open Space
 - Commercial Redevelopment Corridor
 - Highway Corridor
 - Institutional
 - Regional Center
 - Suburban
 - Town Center
 - Parcel Number
 - Legal Block
 - Tax Block



Map produced by the GIS Department
For all zoning and land use after date of adoption, please refer to the official DeKalb County website.
Printed: 3/18/2021
0 115 230 460 690 920 Feet



Master Active Living
Plan - Indian
Creek Station

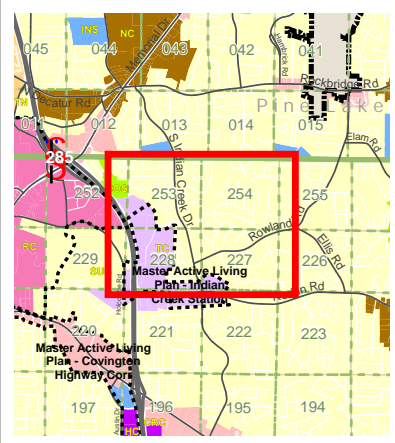
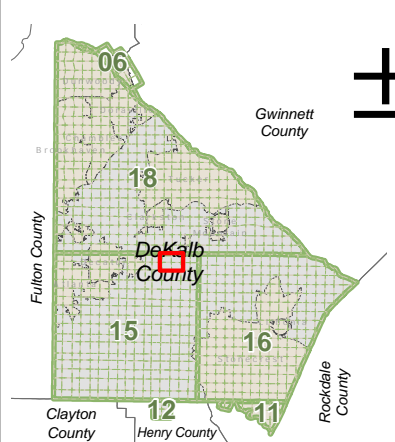
Master Active Living
Plan - Covington
Highway Corr
CRC

DeKalb County, GA 2021 Comprehensive Land Use Map

District: **15**
Land Lots: 227, 228, 254, 253



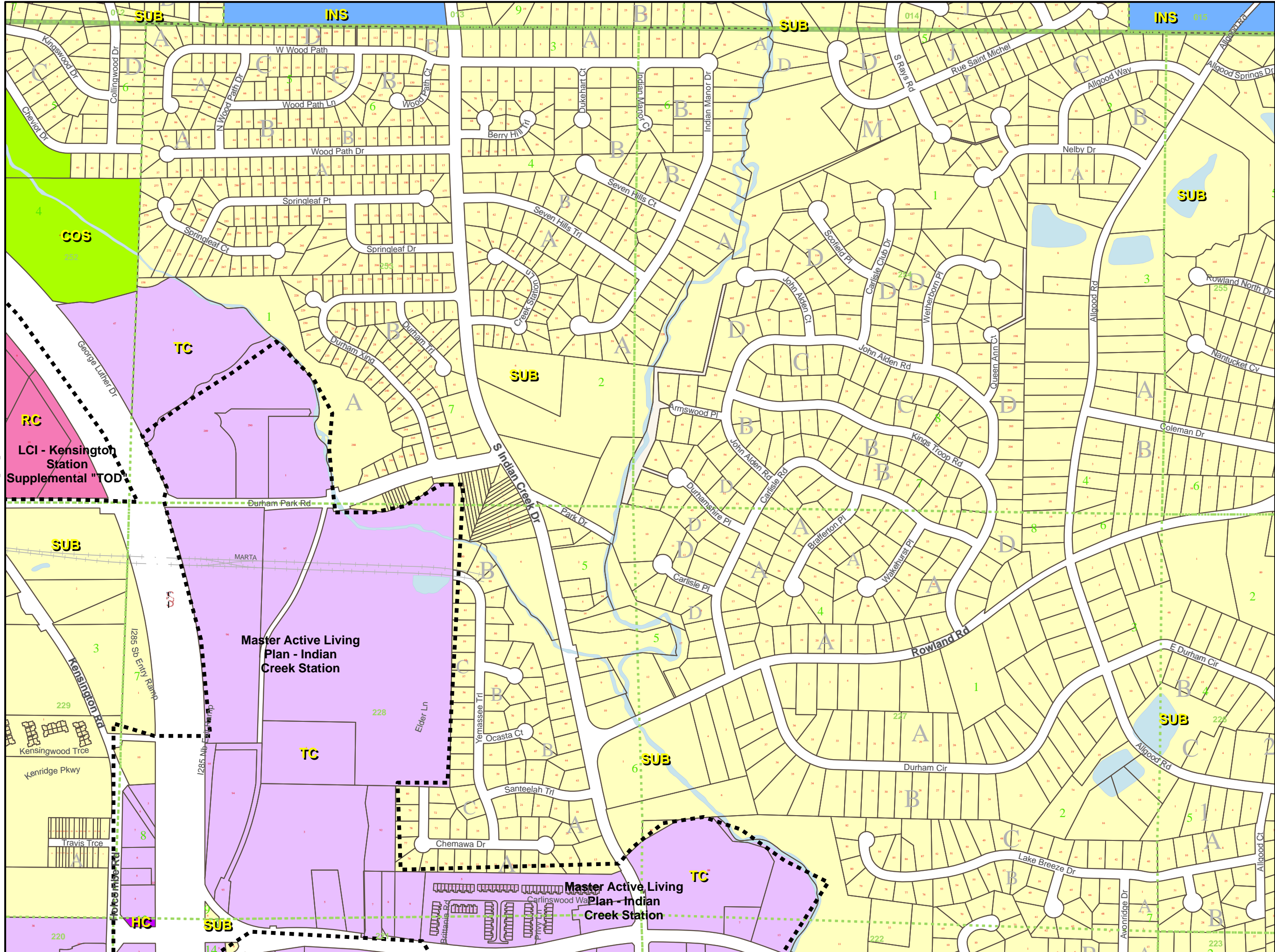
- ### Legend
- Land Lot
 - Lake
 - Stream
 - Railroad
 - City Boundary
 - SAP
 - Conservation / Open Space
 - Commercial Redevelopment Corridor
 - Highway Corridor
 - Institutional
 - Regional Center
 - Suburban
 - Town Center
 - Parcel Number
 - Legal Block
 - Tax Block



Map produced by the GIS Department

For all zoning and land use after date of adoption, please refer to the official DeKalb County website.

Printed: 3/18/2021
0 115 230 460 690 920 Feet

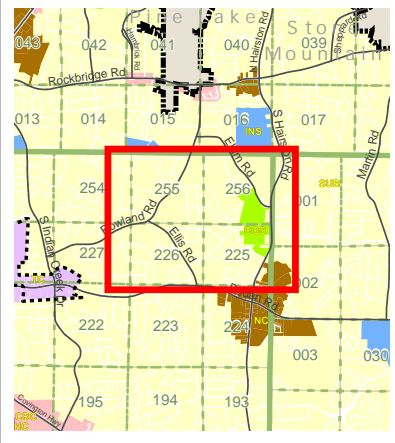
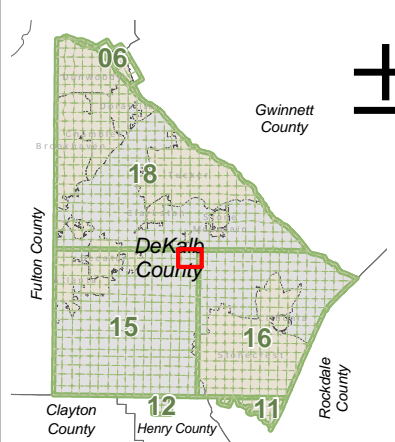


DeKalb County, GA 2021 Comprehensive Land Use Map

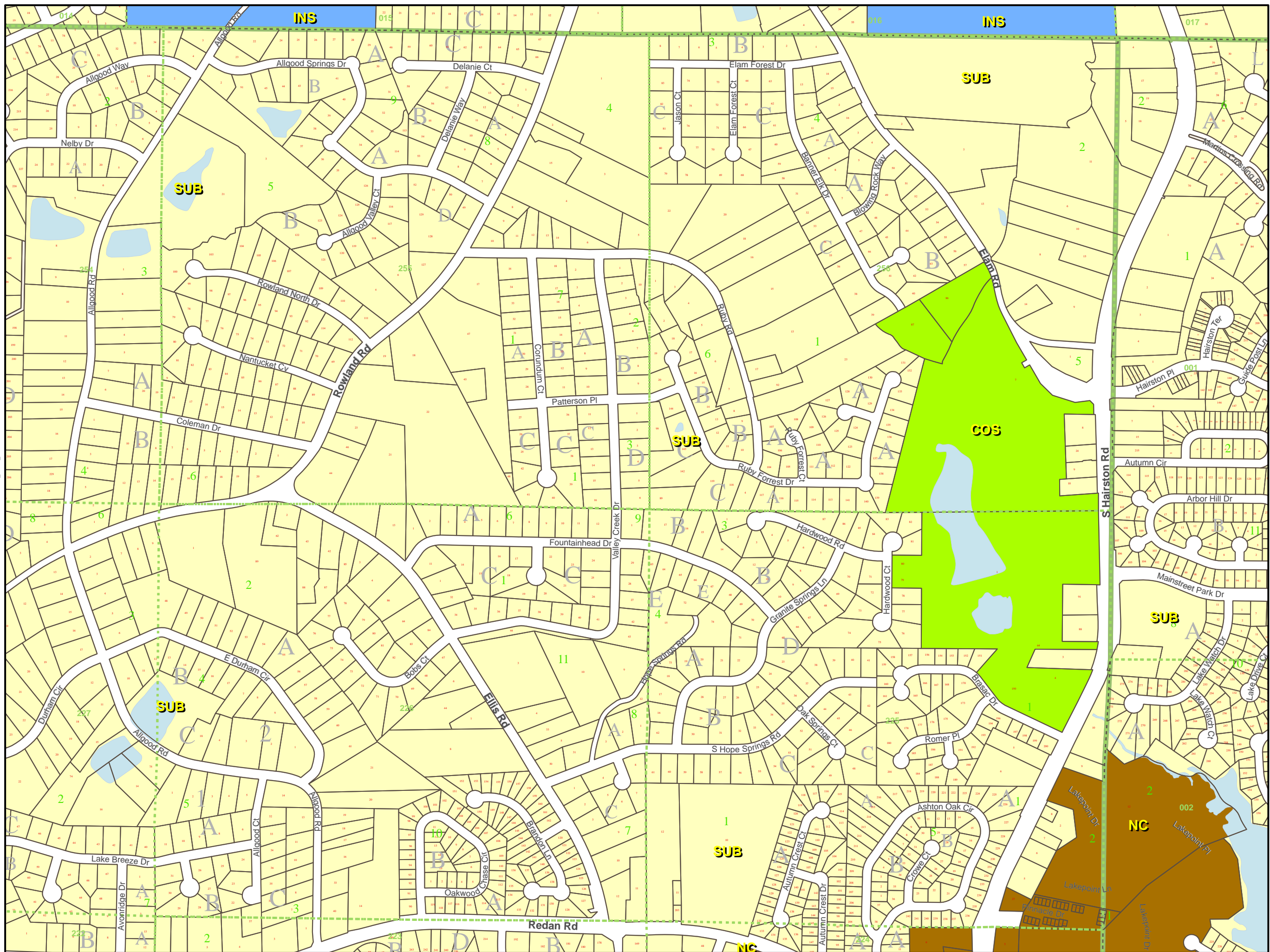
District: **15**
Land Lots: 225, 226, 256, 255



- Legend**
- Land Lot
 - Lake
 - Stream
 - Railroad
 - City Boundary
 - Conservation / Open Space
 - Institutional
 - Neighborhood Center
 - Suburban
 - Parcel Number
 - Legal Block
 - Tax Block



Map produced by the GIS Department
For all zoning and land use after date of adoption, please refer to the official DeKalb County website.
Printed: 3/18/2021
0 115 230 460 690 920 Feet

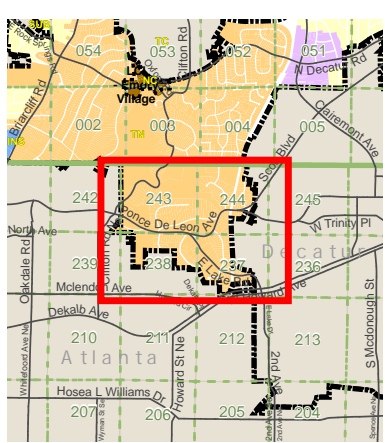
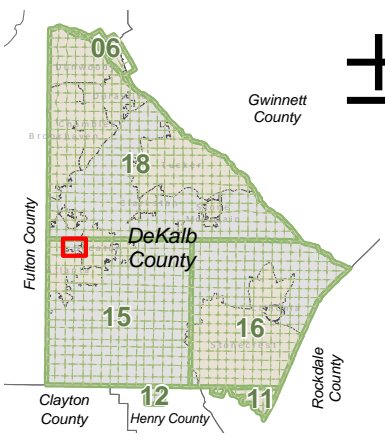


DeKalb County, GA 2021 Comprehensive Land Use Map

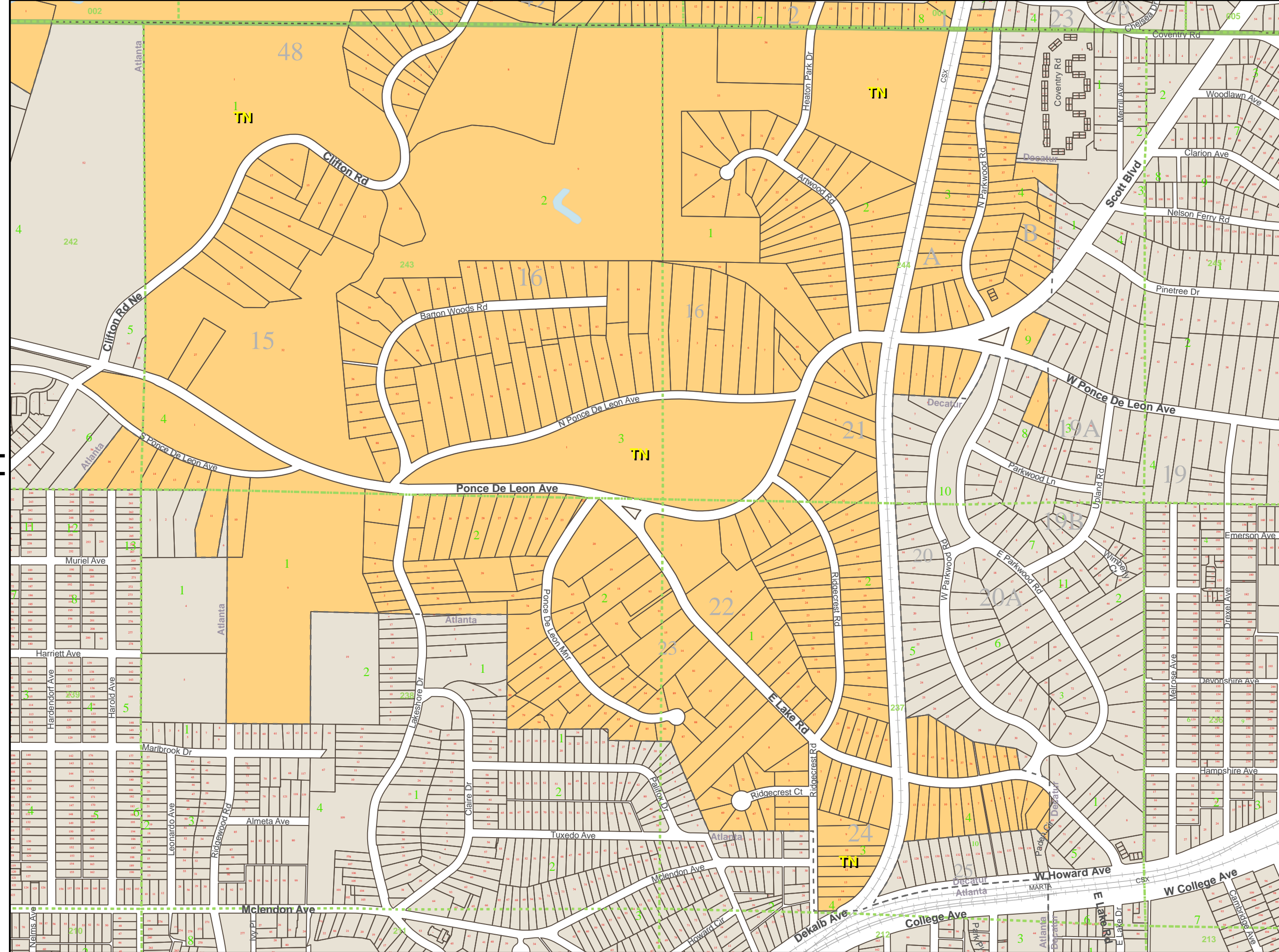
District: **15**
Land Lots: 237, 238, 244, 243



- Legend**
- Land Lot
 - Lake
 - ~ Stream
 - Railroad
 - City Boundary
 - Traditional Neighborhood
 - Parcel Number
 - Legal Block
 - Tax Block



Map produced by the GIS Department
For all zoning and land use after date of adoption, please refer to the official DeKalb County website.
Printed: 3/18/2021
0 113 225 450 675 900 Feet

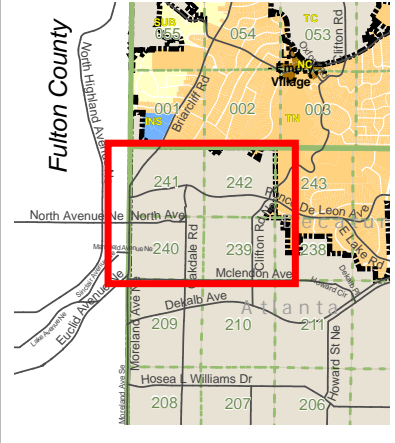
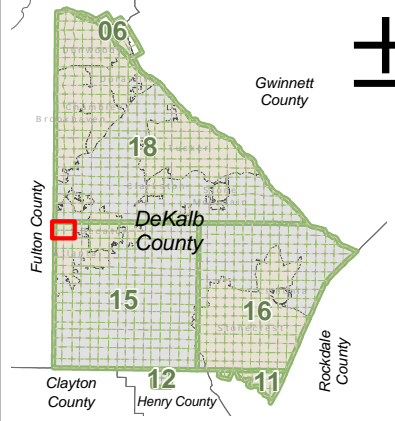


DeKalb County, GA 2021 Comprehensive Land Use Map

District: **15**
Land Lots: 239, 240, 242, 241



- Legend**
- Land Lot
 - Lake
 - Stream
 - Railroad
 - City Boundary
 - Institutional
 - Traditional Neighborhood
 - Parcel Number
 - Legal Block
 - Tax Block



Map produced by the GIS Department

For all zoning and land use after date of adoption, please refer to the official DeKalb County website.

