











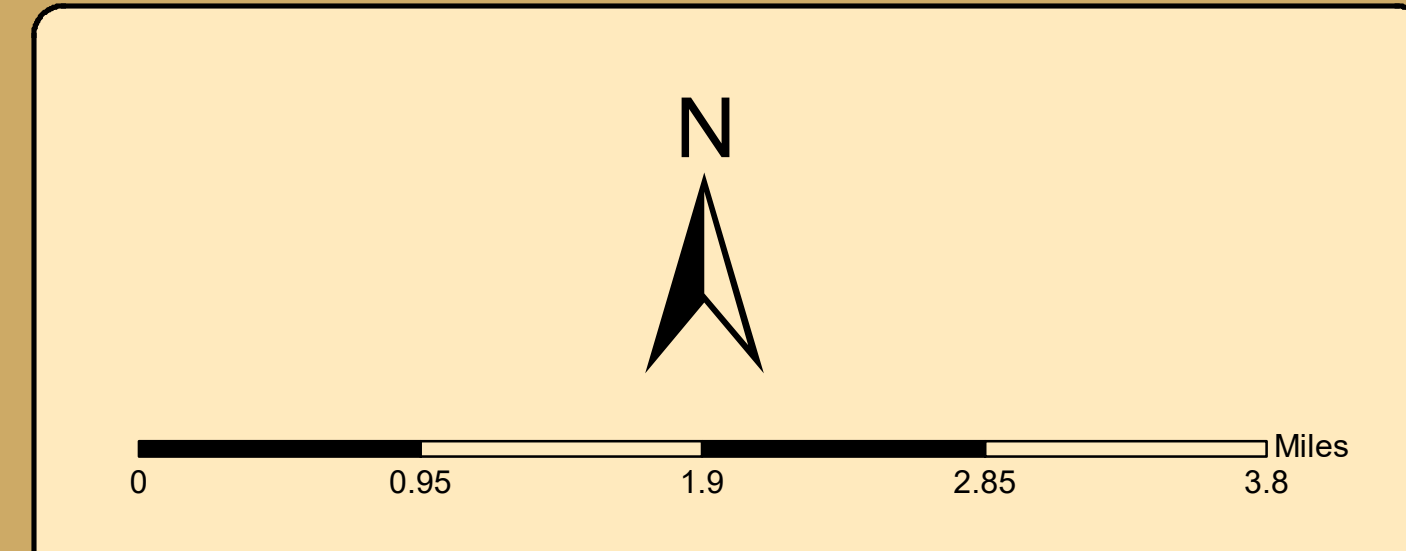


Legend

-  Interstate / Freeway
-  Major / Minor Arterial
-  Local
-  Municipal Boundaries
-  Voting Precinct
-  School Board District 1
-  School Board District 2
-  School Board District 3
-  School Board District 4
-  School Board District 5
-  School Board District 6
-  School Board District 7



School Board Districts

DeKalb County, GA

Geographic Information Systems Department

Map produced by the GIS Department

DeKalb County GIS Disclaimer: The maps and data contained on DeKalb County's Geographic Information System (GIS) are subject to constant change. While DeKalb County strives to provide accurate and up-to-date information, the information is provided "as is" without warranty, representation or guarantee of any kind as to the content, sequence, accuracy, timeliness or completeness of any of the database information provided herein. DeKalb County explicitly disclaims all representations and warranties, including, without limitation, the implied warranties of merchantability and fitness for a particular purpose. In no event shall DeKalb County be liable for any special, indirect, or consequential damages whatsoever resulting from loss of use, data, or profits, whether in an action of contract, negligence, or other actions, arising out of or in connection with the use of the maps and/or data herein provided. The maps and data are for illustration purposes only and should not be relied upon for any reason. The maps and data are not suitable for site-specific decision-making nor should it be construed or used as a legal description. The areas depicted by maps and data are approximate, and are not necessarily accurate to surveying or engineering standards.

Date Printed: 4/14/2022